Part XXVI

County Islands Plan Maps

San Diego County General Plan - 1995

ADOPTED BY
BOARD OF SUPERVISORS
JANUARY 3, 1979
GPA 78-03

AMENDED
MAY 15, 1985
GPA 85-01

Poway Islands included
86-03

CERTIFICATE OF ADOPTION

I hereby certify that these maps, as amended by General Plan Amendment (GPA 85-01, Item [2]), are the County Islands Plan Maps and are a part of the Land Use Element, Section II, Part XXVI, of the San Diego County General Plan - 1995 and that they were approved by the San Diego County Planning Commission on the 1st day of March, 1985.

Alan Ziegaus, Chairman

Attest: Walter C. Ladwig, Secretary

I hereby certify that these maps, as amended by General Plan Amendment (GPA 85-01, Item [2]), are the County Islands Plan Maps and are a part of the Land Use Element, Section II, Part XXVI, of the San Diego County General Plan - 1995, and that they were adopted by the San Diego County Board of Supervisors on the 15th day of May 1985.

Leon Williams, Chairman

Attest: Kathryn A. Nelson, Asst. Clerk of the Board

Adopted	January 3, 1979,	GPA 78-03
First Amendment	May 15, 1985,	GPA 85-01

San Diego County Islands General Plan

1. BARONA INDIAN RESERVATION ISLANDS

LAND USE ELEMENT

29. PUBLIC/SEMI-PUBLIC

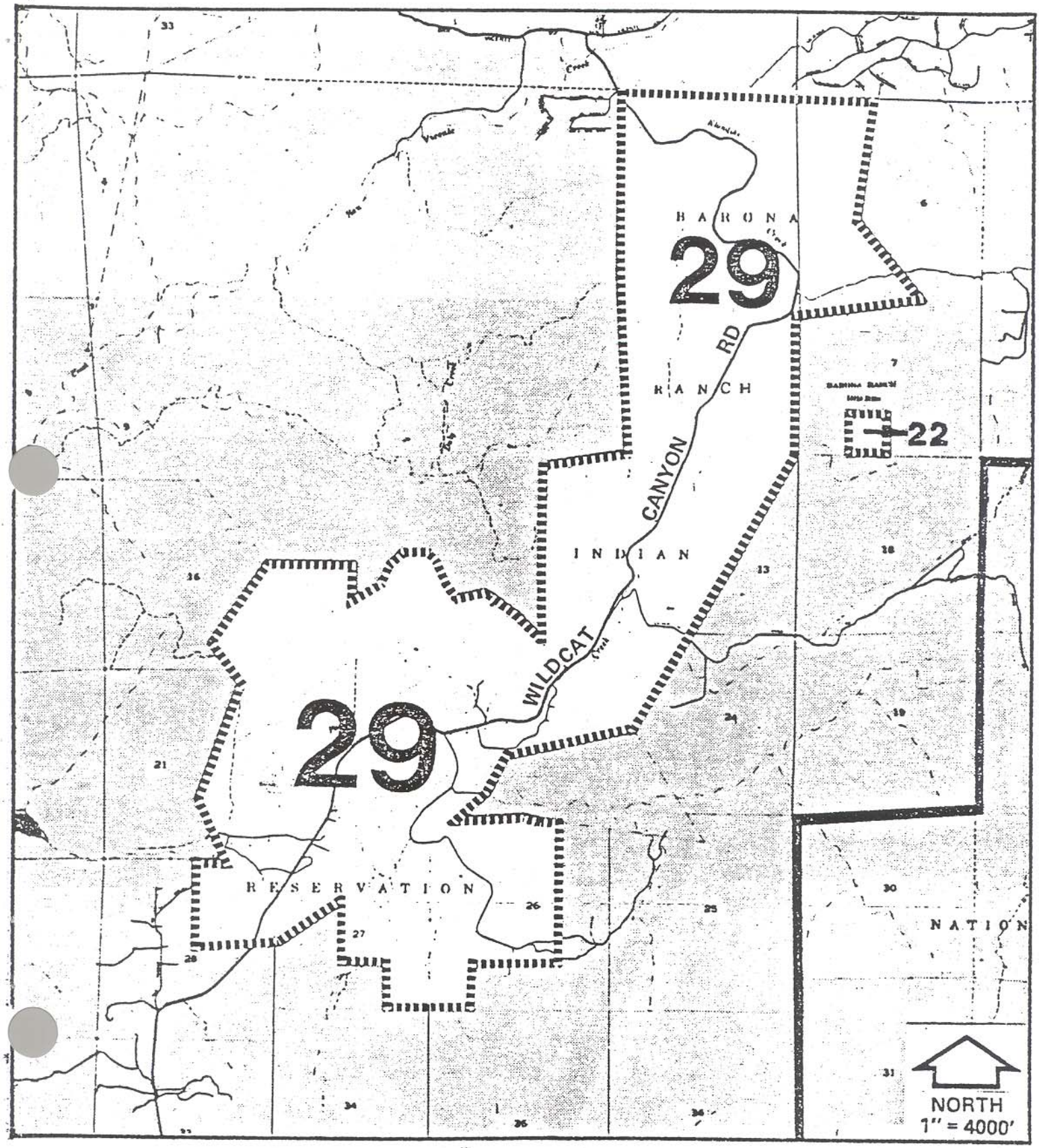

San Diego County Islands General Plan

2. CORONADO ISLAND

LAND USE ELEMENT

22. PUBLIC/SEMI-PUBLIC

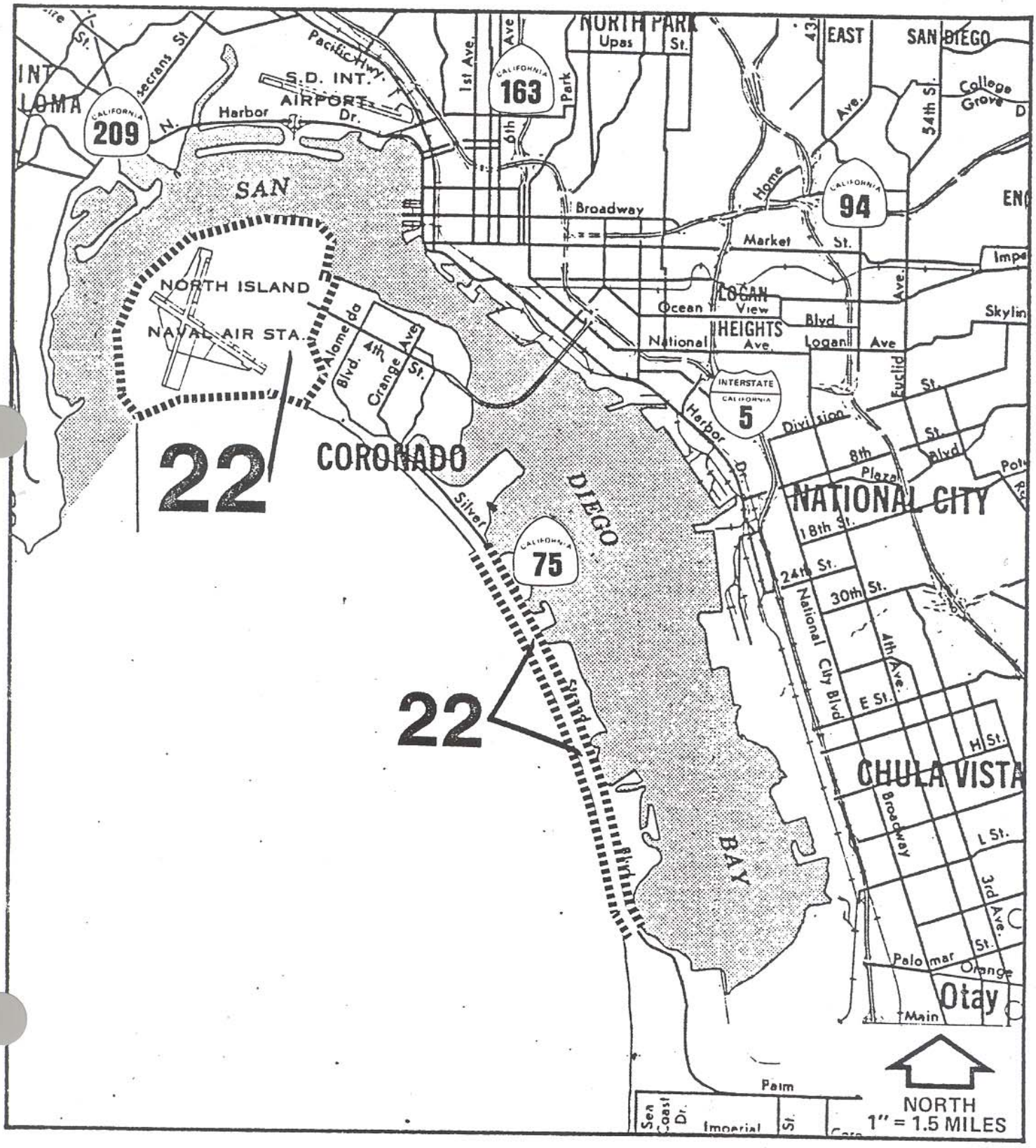

San Diego County Islands General Plan

3. GREENWOOD ISLAND

LAND USE ELEMENT

8. RESIDENTIAL 14.5 DU/AC

22. PUBLIC/SEMI-PUBLIC

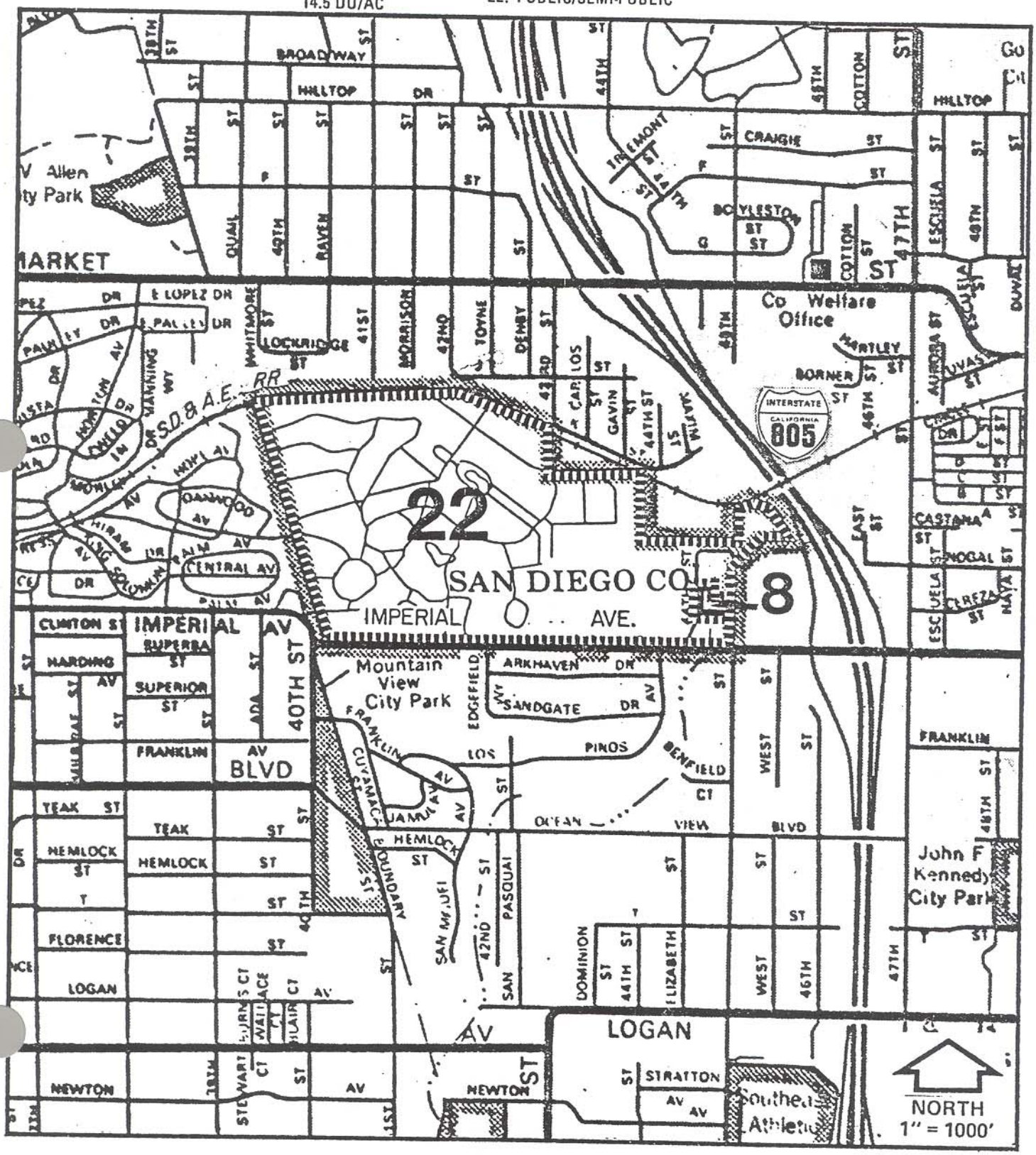

San Diego County Islands General Plan

4A. LINCOLN ACRES ISLANDS

LAND USE ELEMENT

5. RESIDENTIAL
4.3 DU/AC

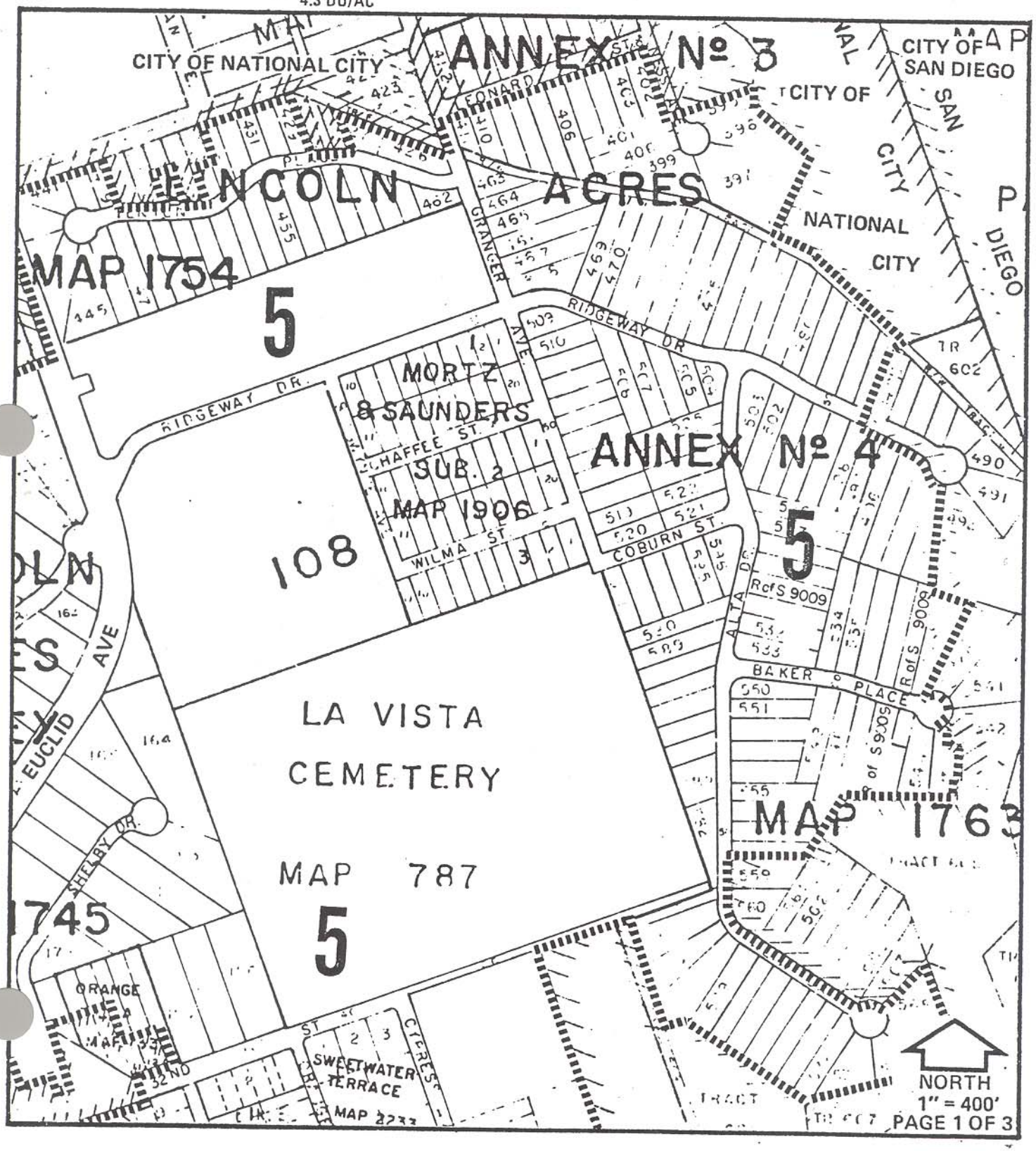

San Diego County Islands General Plan

4B. LINCOLN ACRES ISLANDS

LAND USE ELEMENT

5. RESIDENTIAL 4.3 DU/AC

25. EXTRACTIVE 1 DU/20 AC

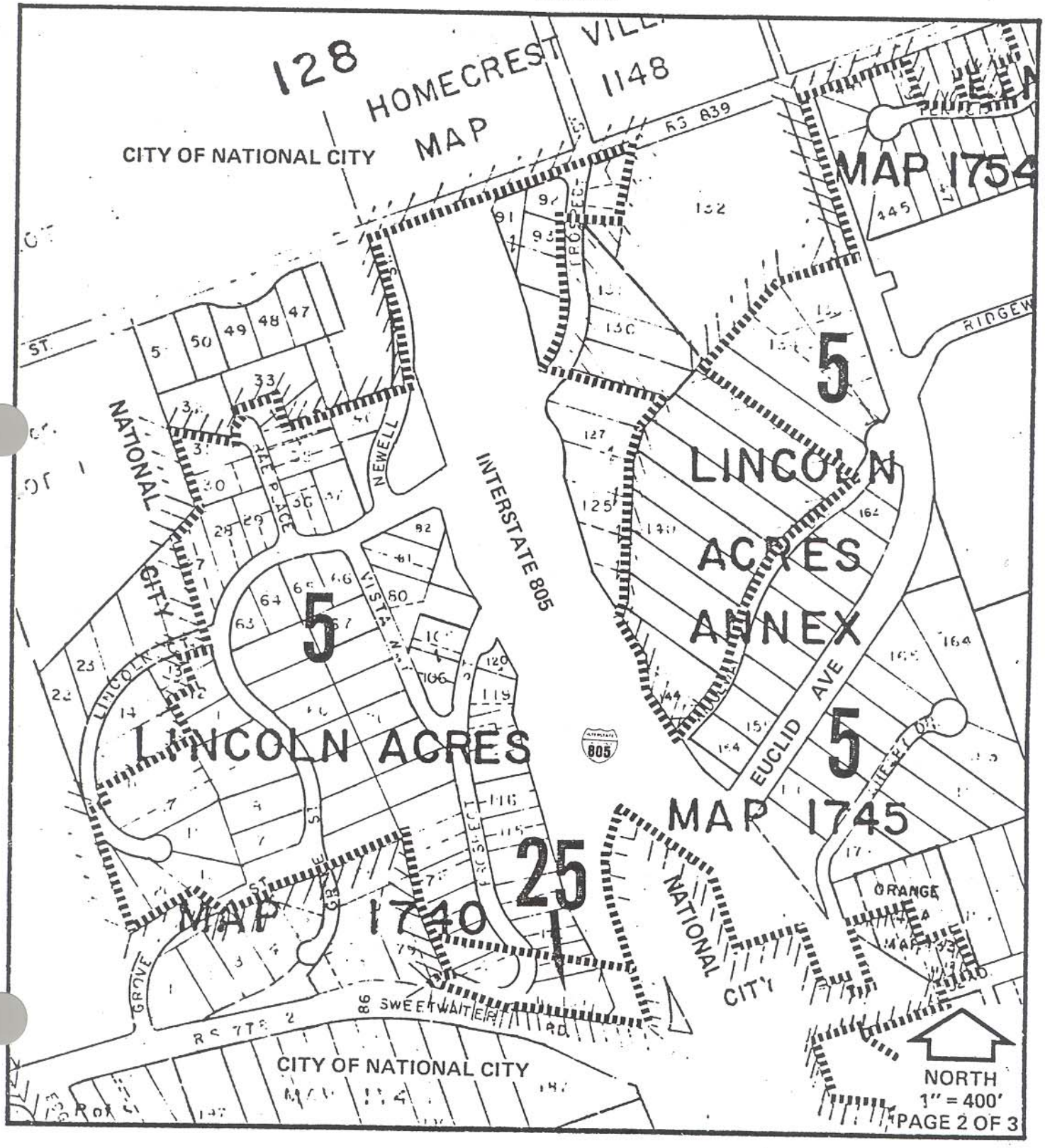

San Diego County Islands General Plan

4C. LINCOLN ACRES ISLANDS

LAND USE ELEMENT

5. RESIDENTIAL 4.3 DU/AC

25. EXTRACTIVE 1 DU/20 AC

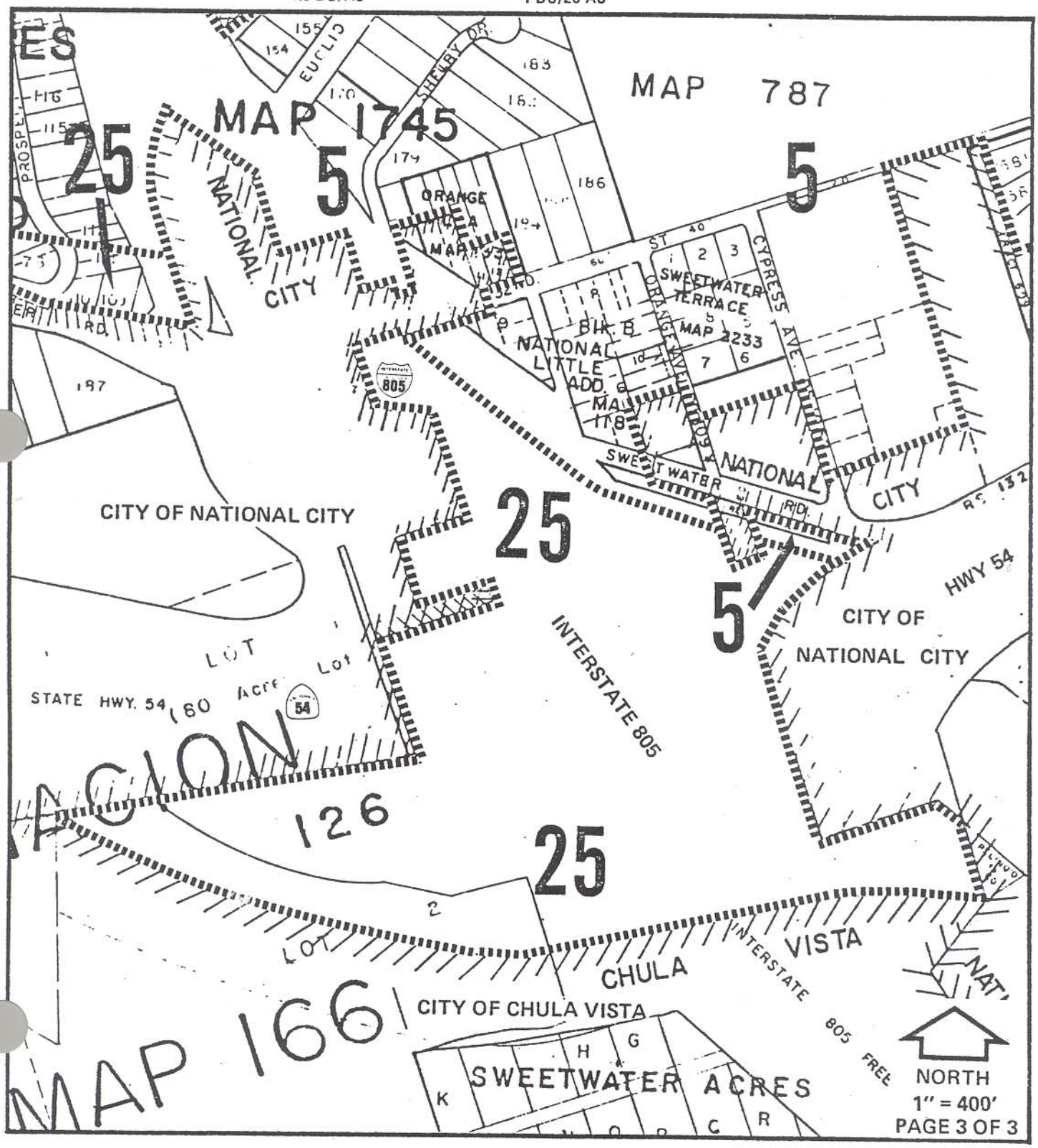

San Diego County Islands General Plan

5. MISSION GORGE ISLANDS

LAND USE ELEMENT

22. IMPACT SENSITIVE AREA
1 DU/4, 8 & 20 AC

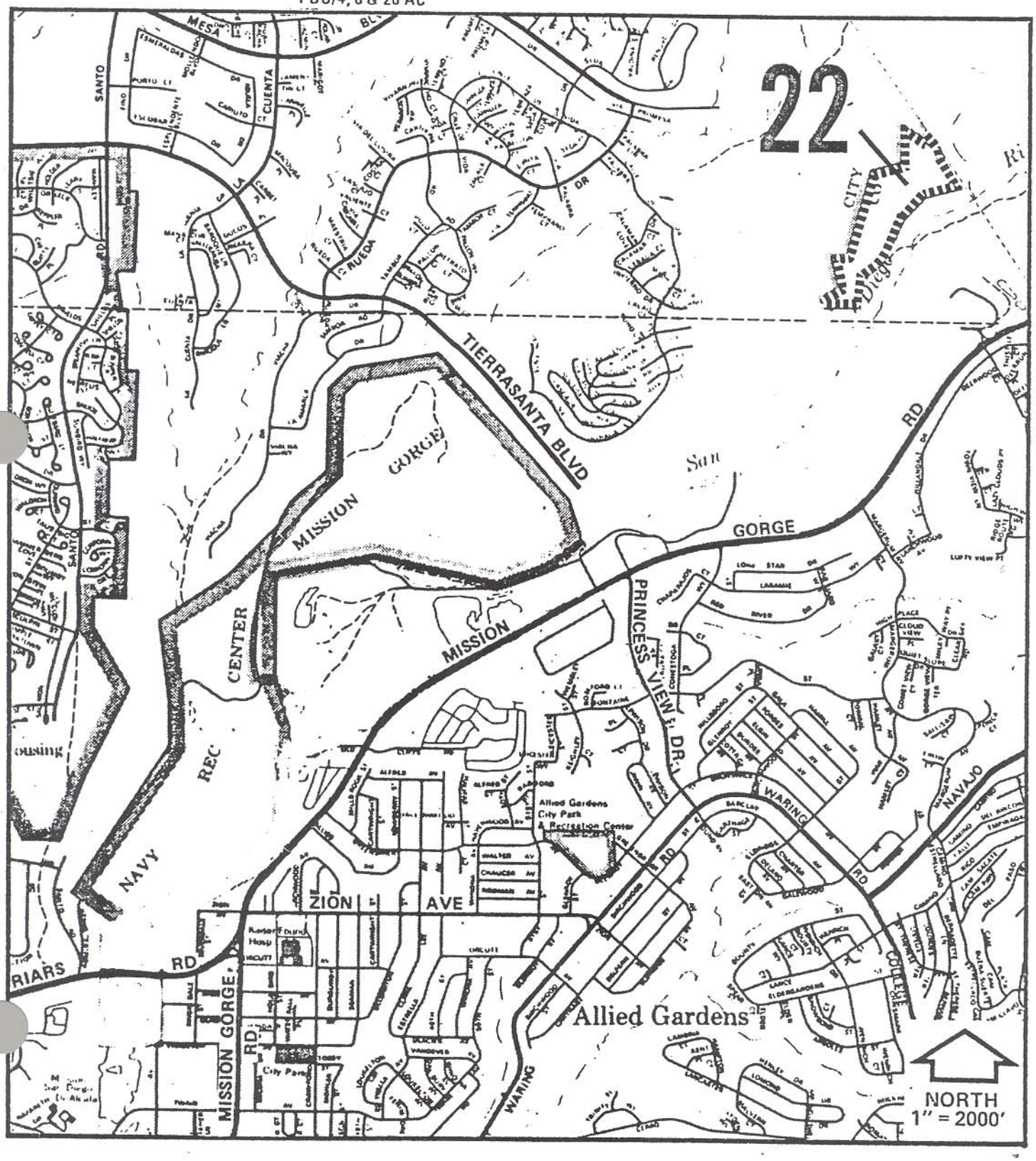

San Diego County Islands General Plan

6. MIRA MESA ISLANDS

LAND USE ELEMENT

1. RESIDENTIAL
   1.0 DU/1,2 & 4 AC

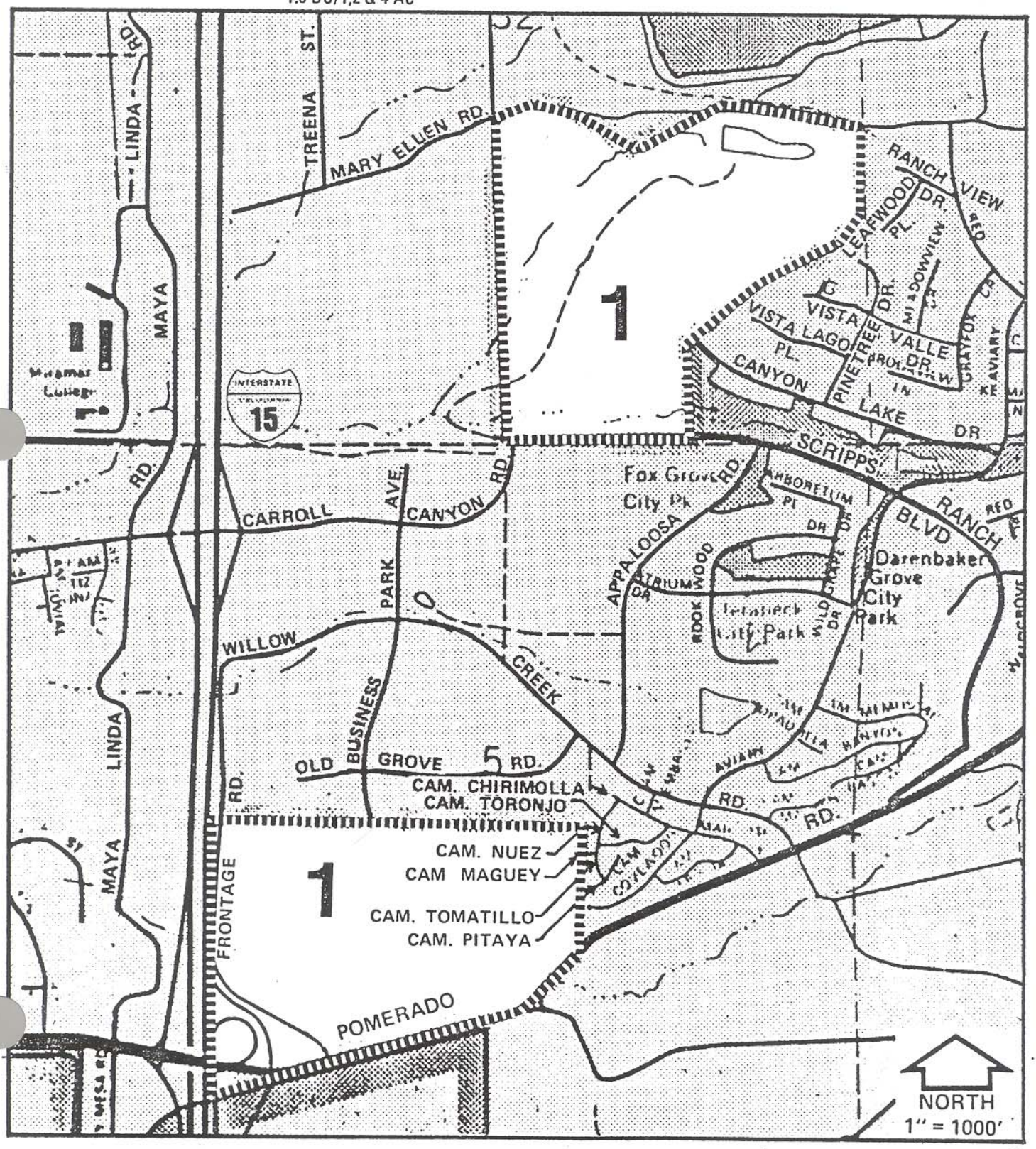

San Diego County Islands General Plan

7. LA MESA ISLANDS

LAND USE ELEMENT

8. RESIDENTIAL
14.5 DU/AC

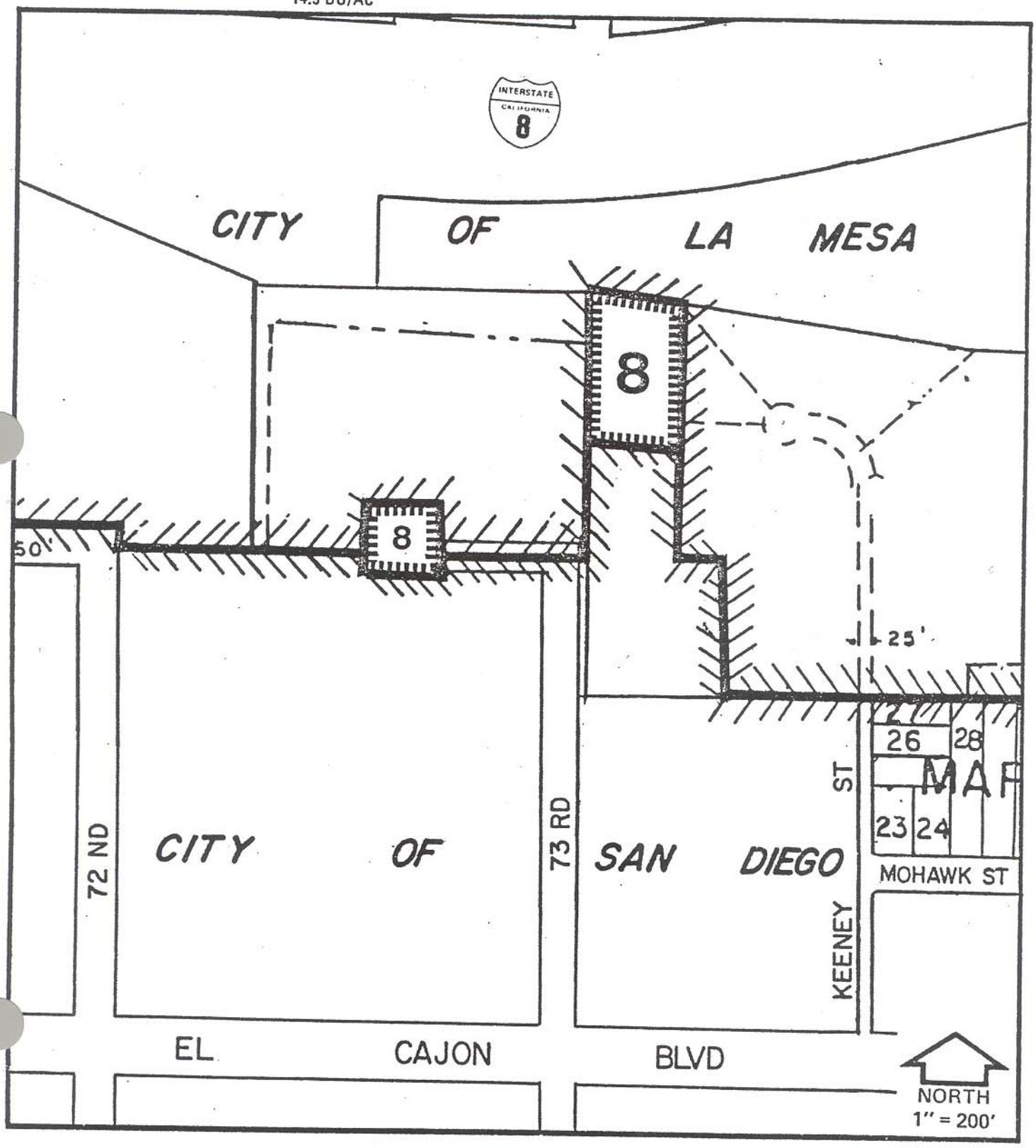

San Diego County Islands General Plan

86-03

POWAY ISLANDS

LAND USE ELEMENT
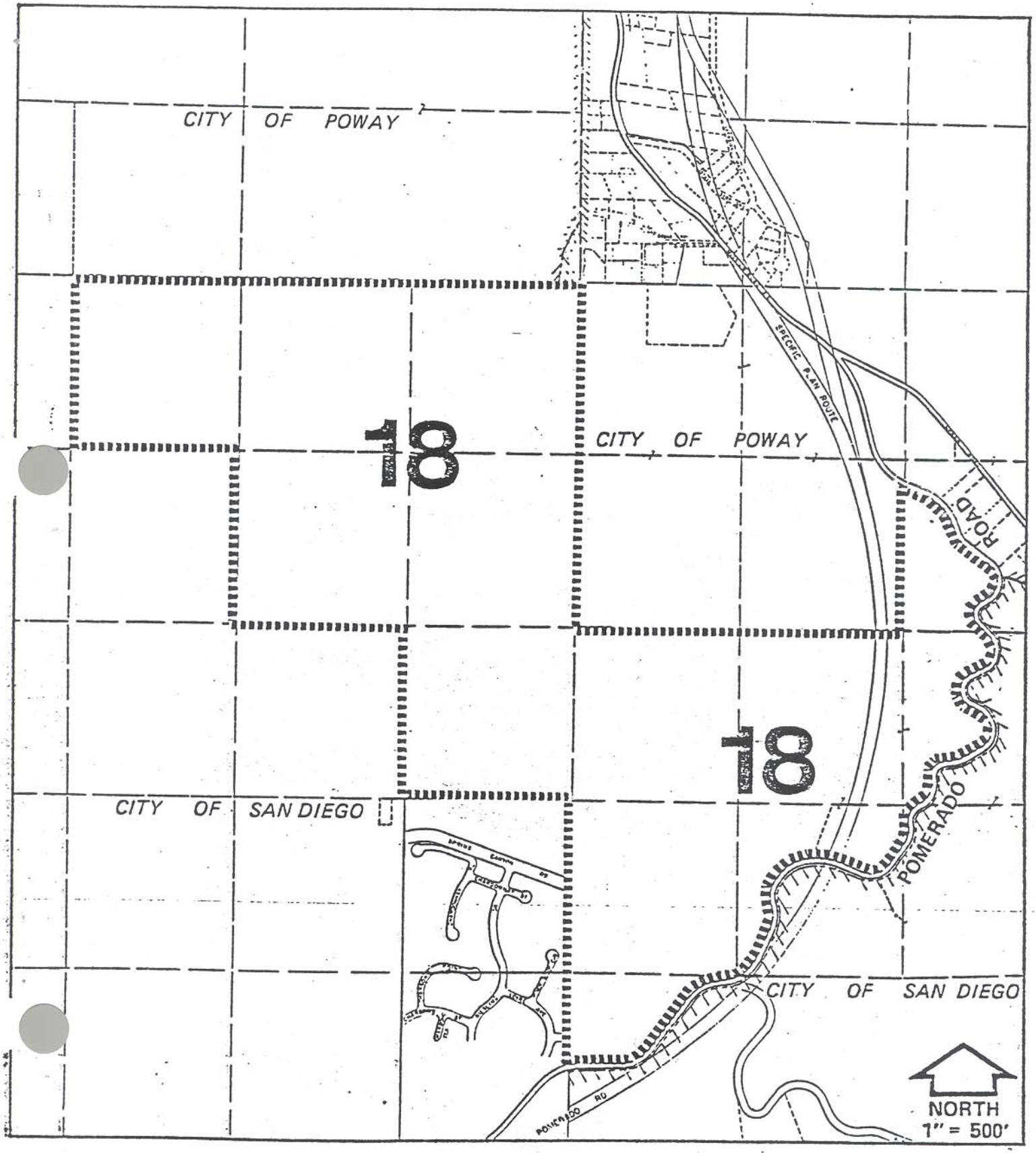
18. MULTIPLE RURAL USE
1 DU/4, 8 & 20 AC