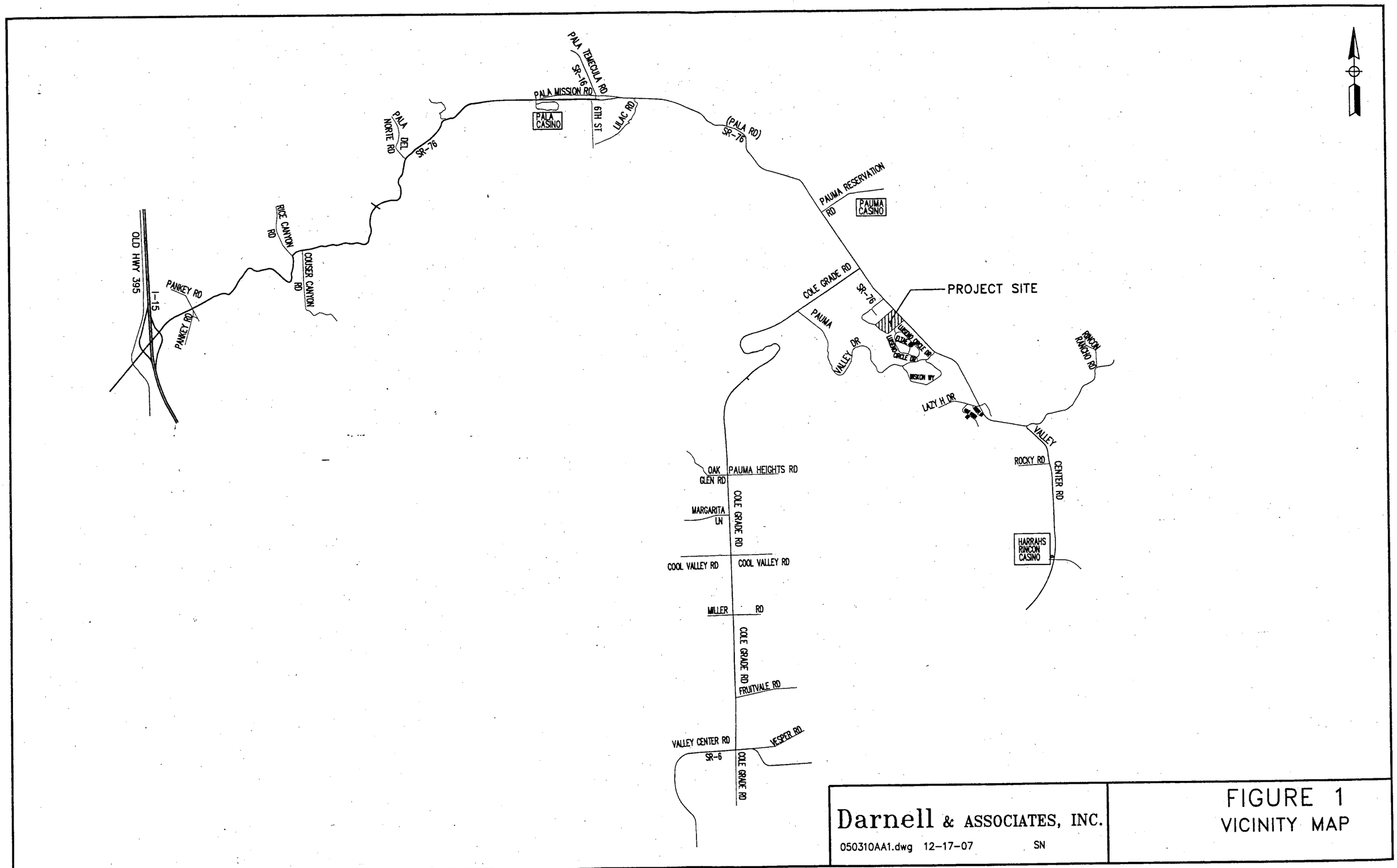

Darnell & ASSOCIATES, INC.

050310AA1.dwg 12-17-07 SN

FIGURE 1
VICINITY MAP

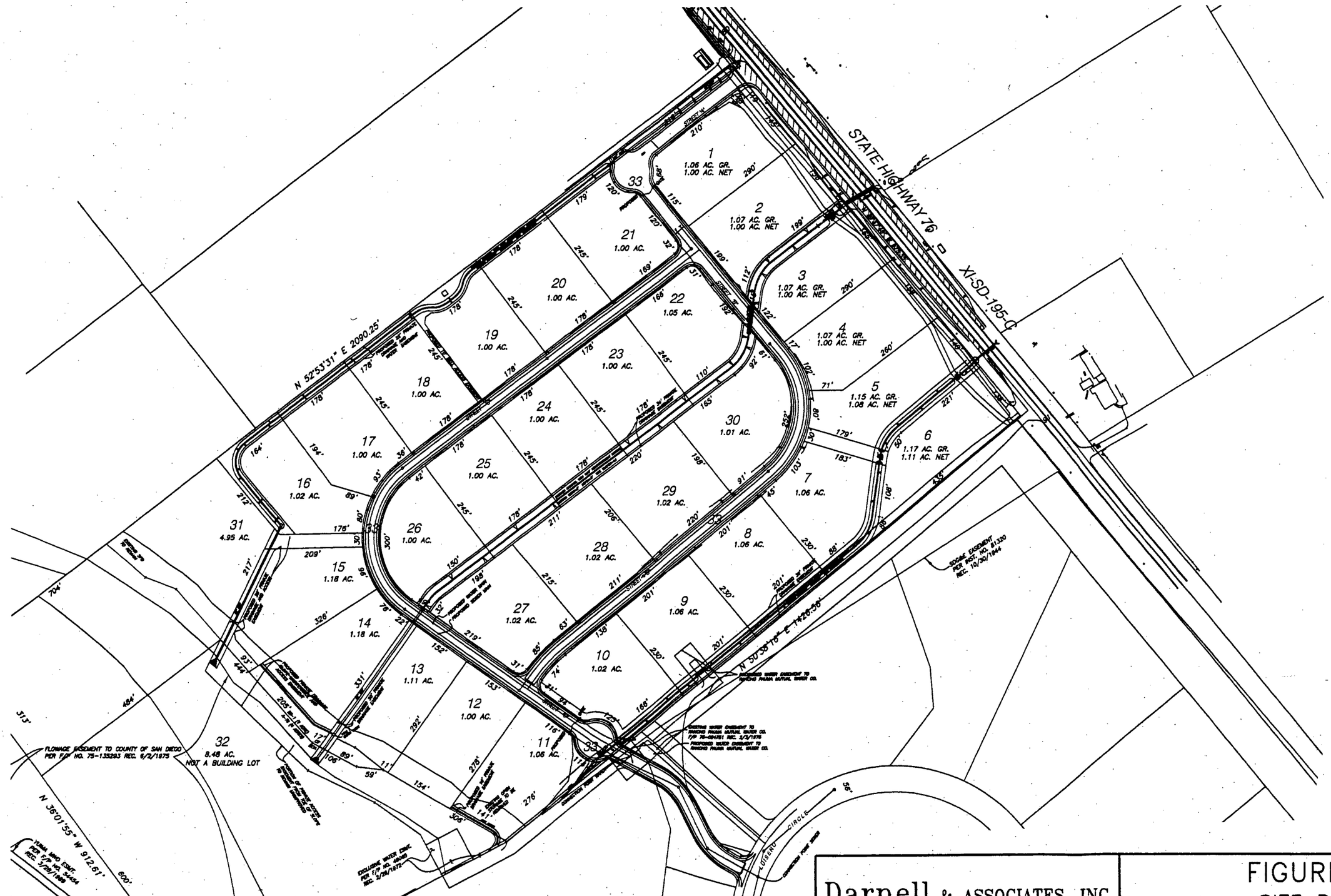

Darnell & ASSOCIATES, INC.

050310DD.dwg 6-09-08 SN

FIGURE 2
SITE PLAN

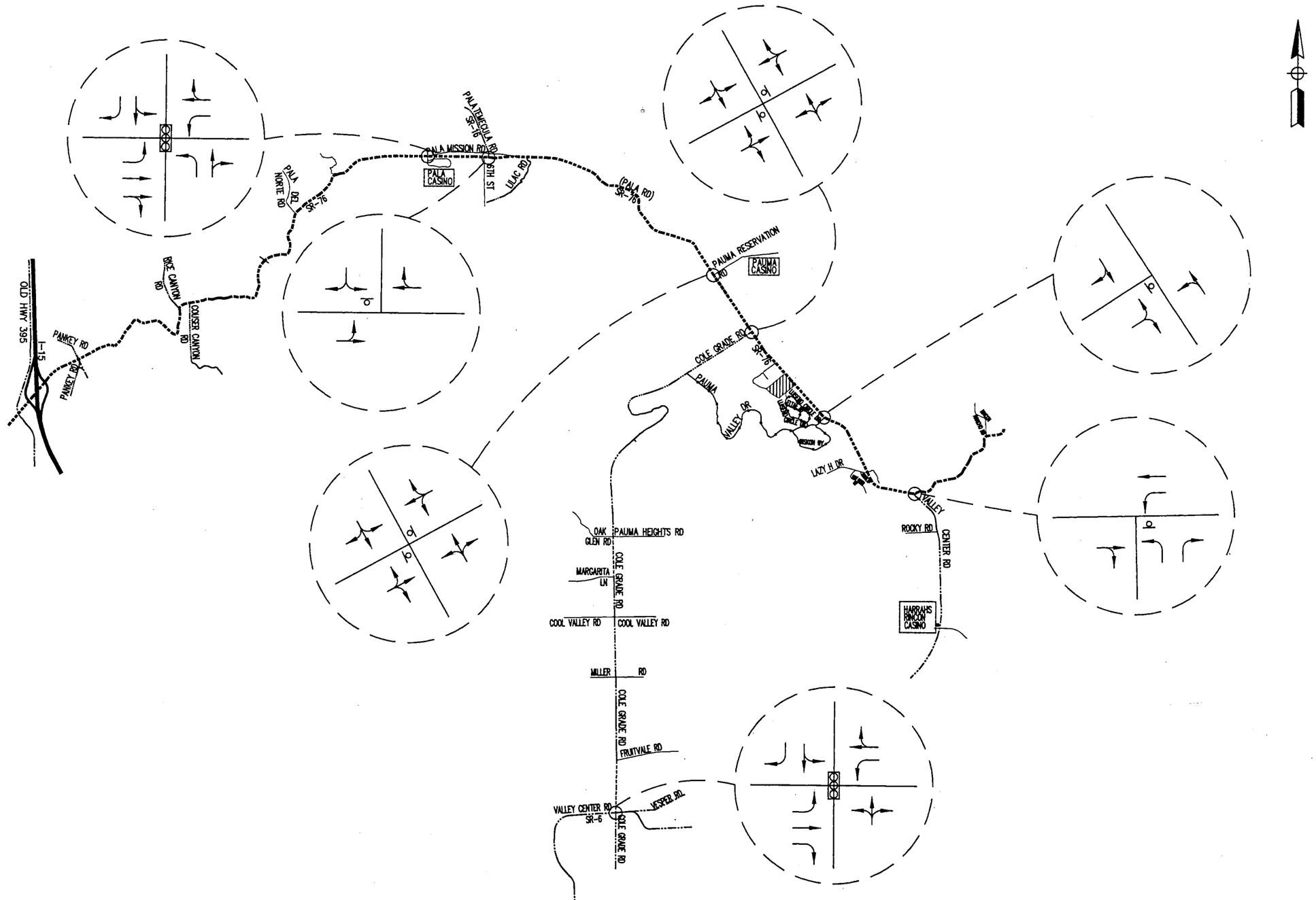

LEGEND

- PROJECT SITE
- FREEWAY
- 3-LANE TOWN COLLECTOR
- 2-LANE HIGHWAY
- 2-LANE LIGHT COLLECTOR
- 2-LANE PRIVATE STREET
- TRAVEL LANE
- TRAFFIC SIGNAL
- STOP SIGN

Darnell & ASSOCIATES, INC.

050310EE.dwg 8-12-08 SN

FIGURE 3
EXISTING CONDITIONS

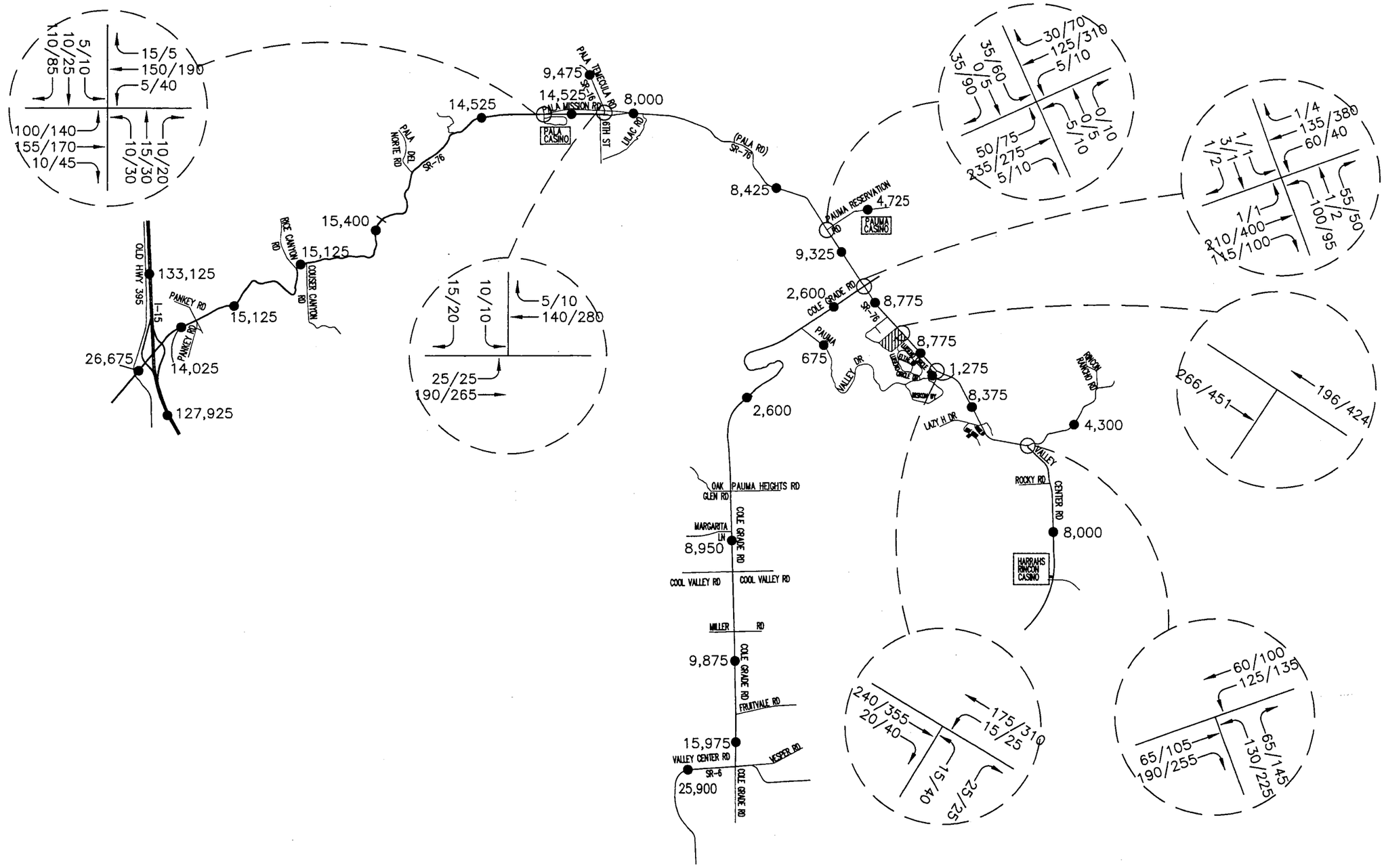

LEGEND

▨ – PROJECT SITE

● Z,ZZZ – AVERAGE DAILY TRAFFIC

Darnell & ASSOCIATES, INC.

050310CC.dwg 4-10-08 SN

FIGURE 4
EXISTING TRAFFIC VOLUMES

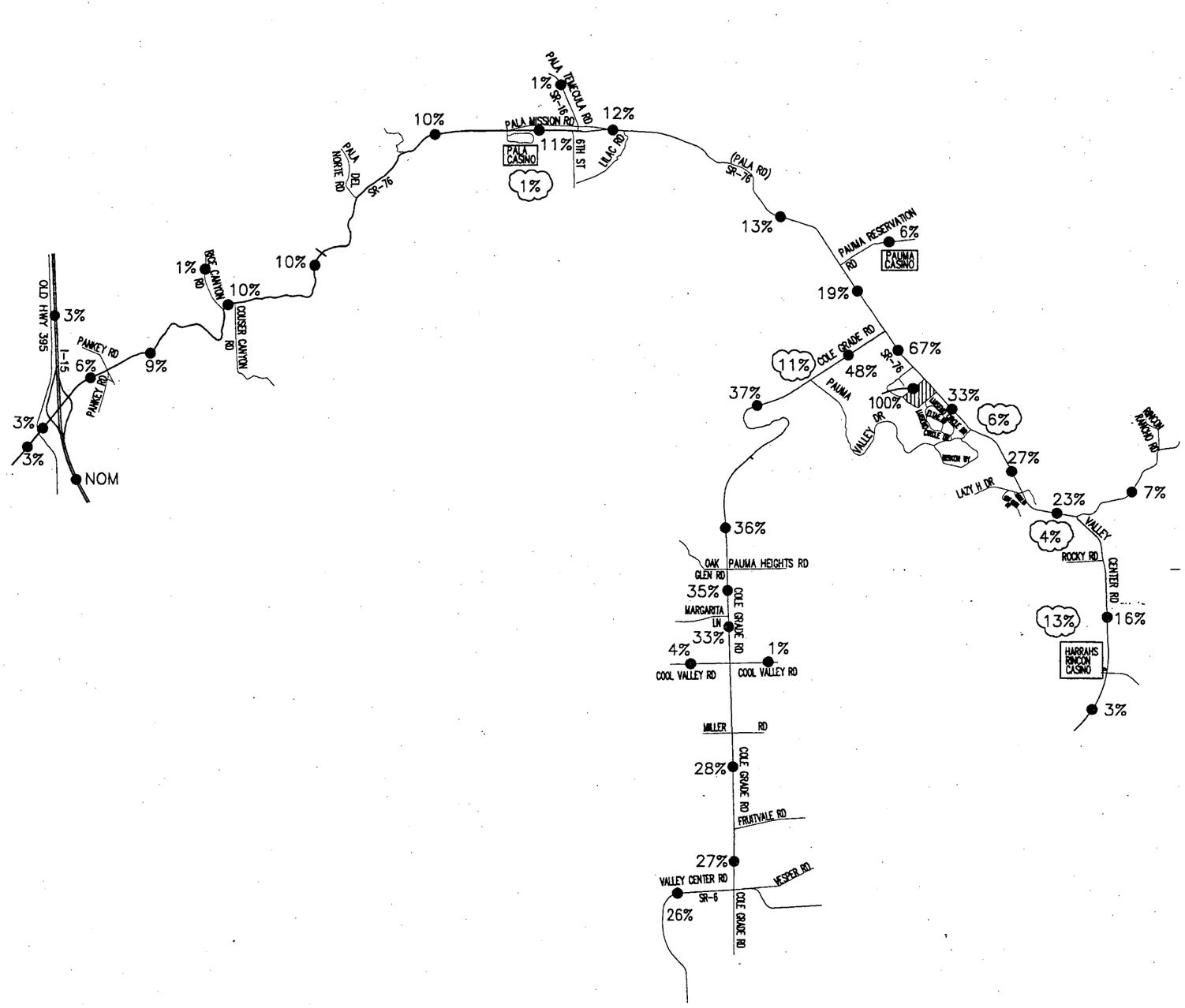

LEGEND

▨ – PROJECT SITE

● XX% – DISTRIBUTION PERCENTAGE NOM – NOMINAL

Darnell & ASSOCIATES, INC.

050310AA1.dwg 12-17-07 SN

FIGURE 5

PROJECT TRIP DISTRIBUTION PERCENTAGES

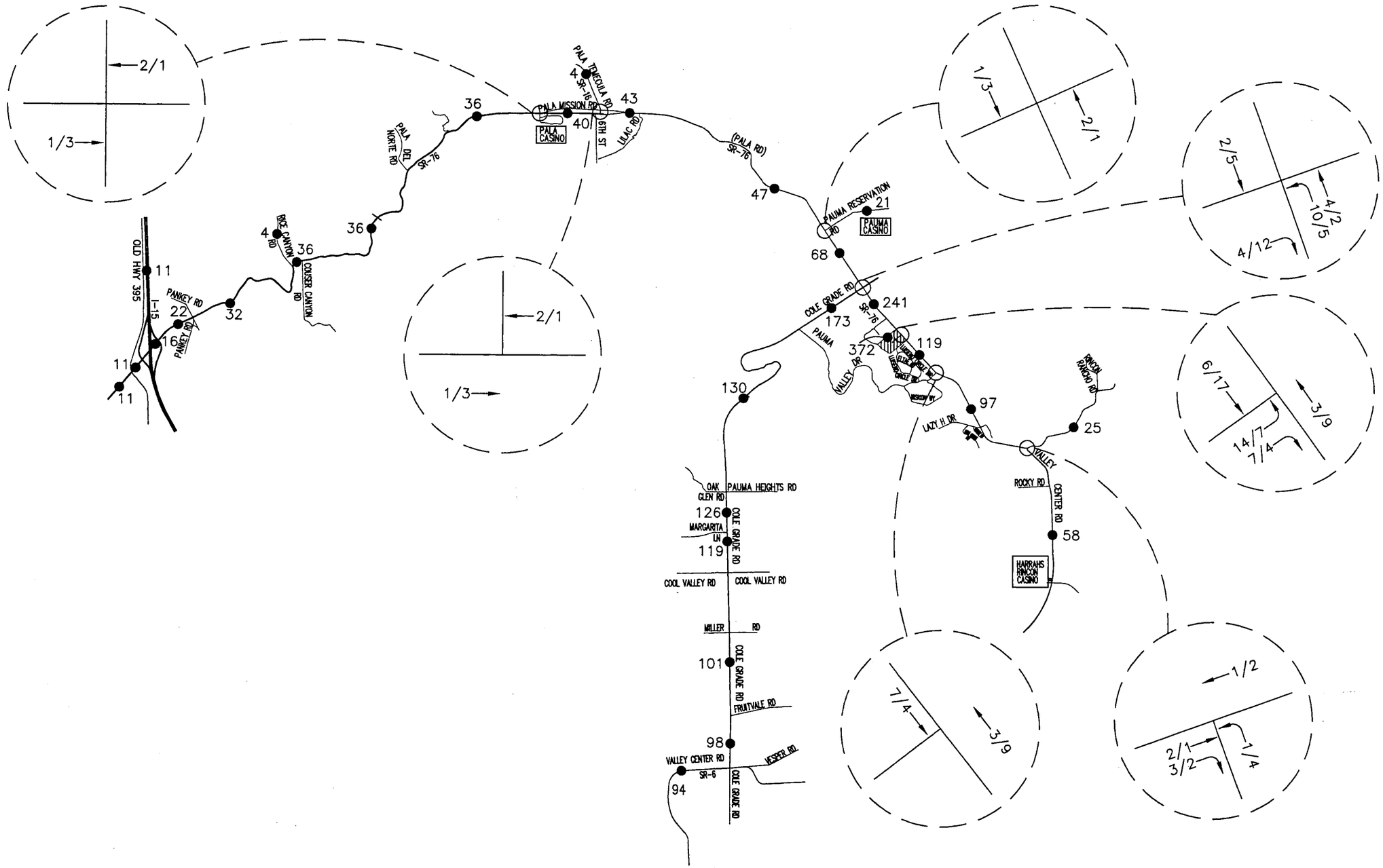

LEGEND

▨ – PROJECT SITE

● Z,ZZZ – AVERAGE DAILY TRAFFIC

Darnell & ASSOCIATES, INC.

050310EE.dwg 8-12-08 SN

FIGURE 6
PROJECT RELATED TRAFFIC

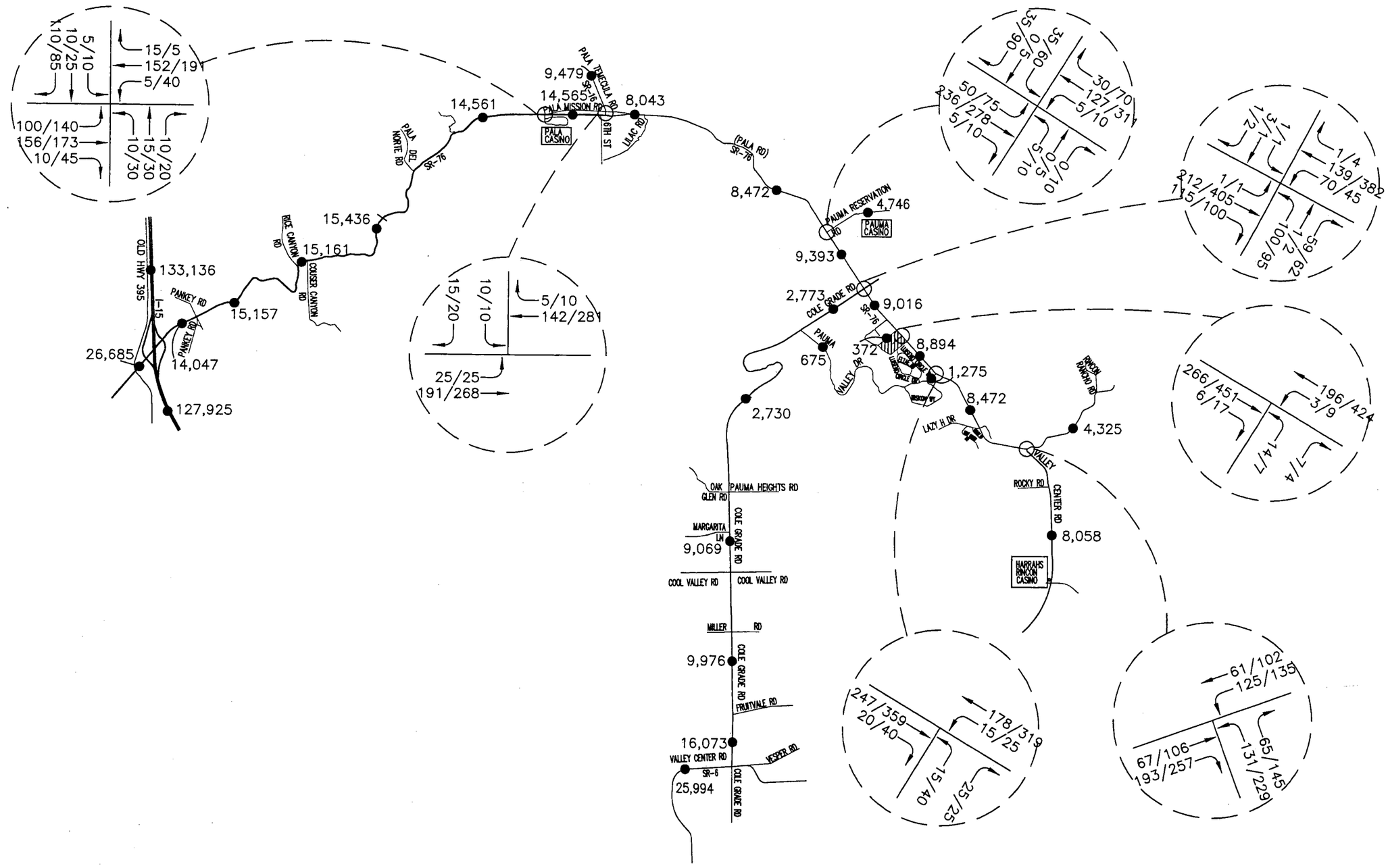

LEGEND

▨ – PROJECT SITE

● Z,ZZZ – AVERAGE DAILY TRAFFIC

Darnell & ASSOCIATES, INC.

050310EE.dwg 8-12-08 SN

FIGURE 7
EXISTING + PROJECT TRAFFIC VOLUMES

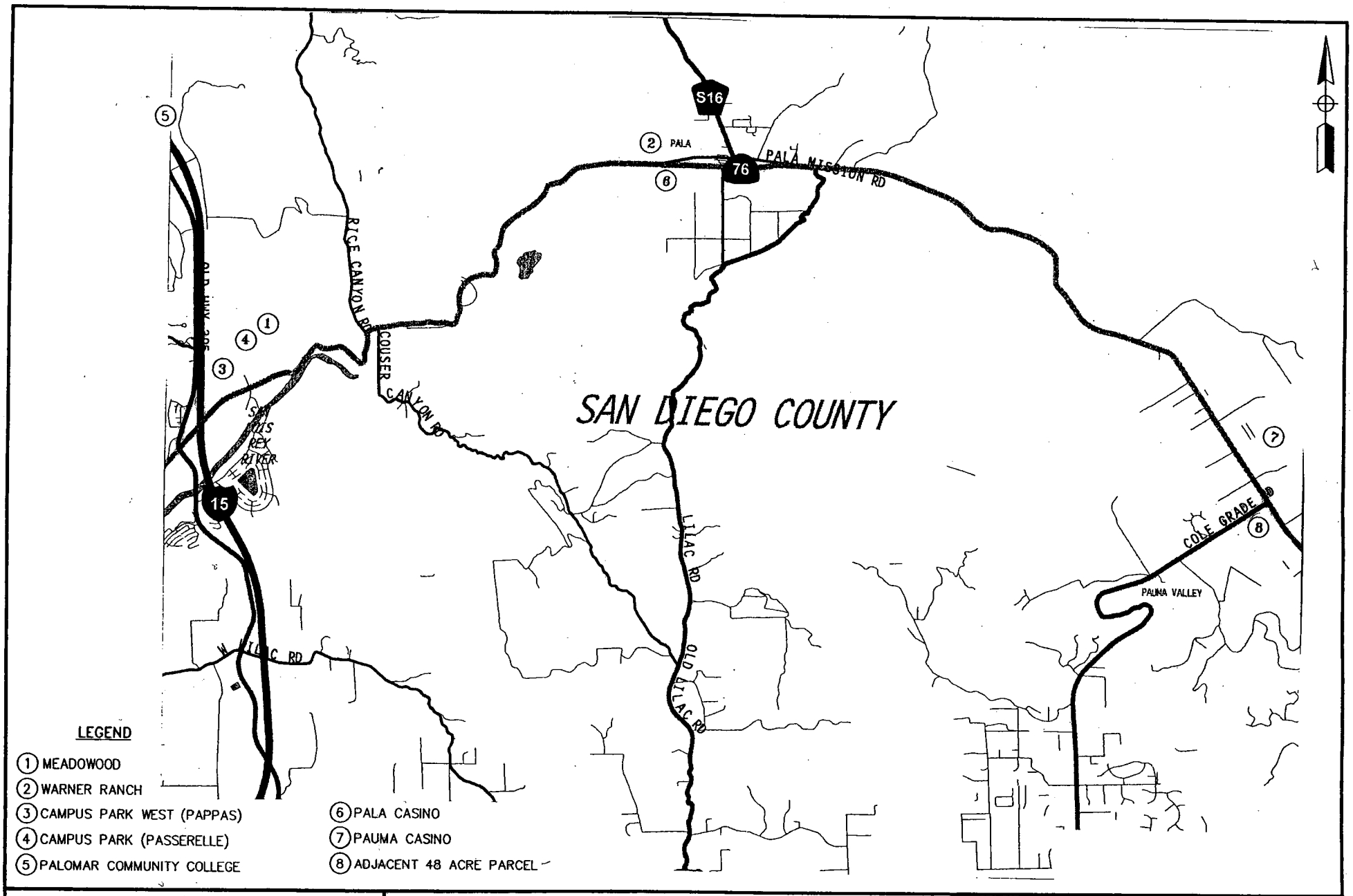

Darnell & ASSOCIATES, INC.

050310EE.dwg 8-12-08 SN

FIGURE 8

LOCATION OF CUMULATIVE PROJECTS

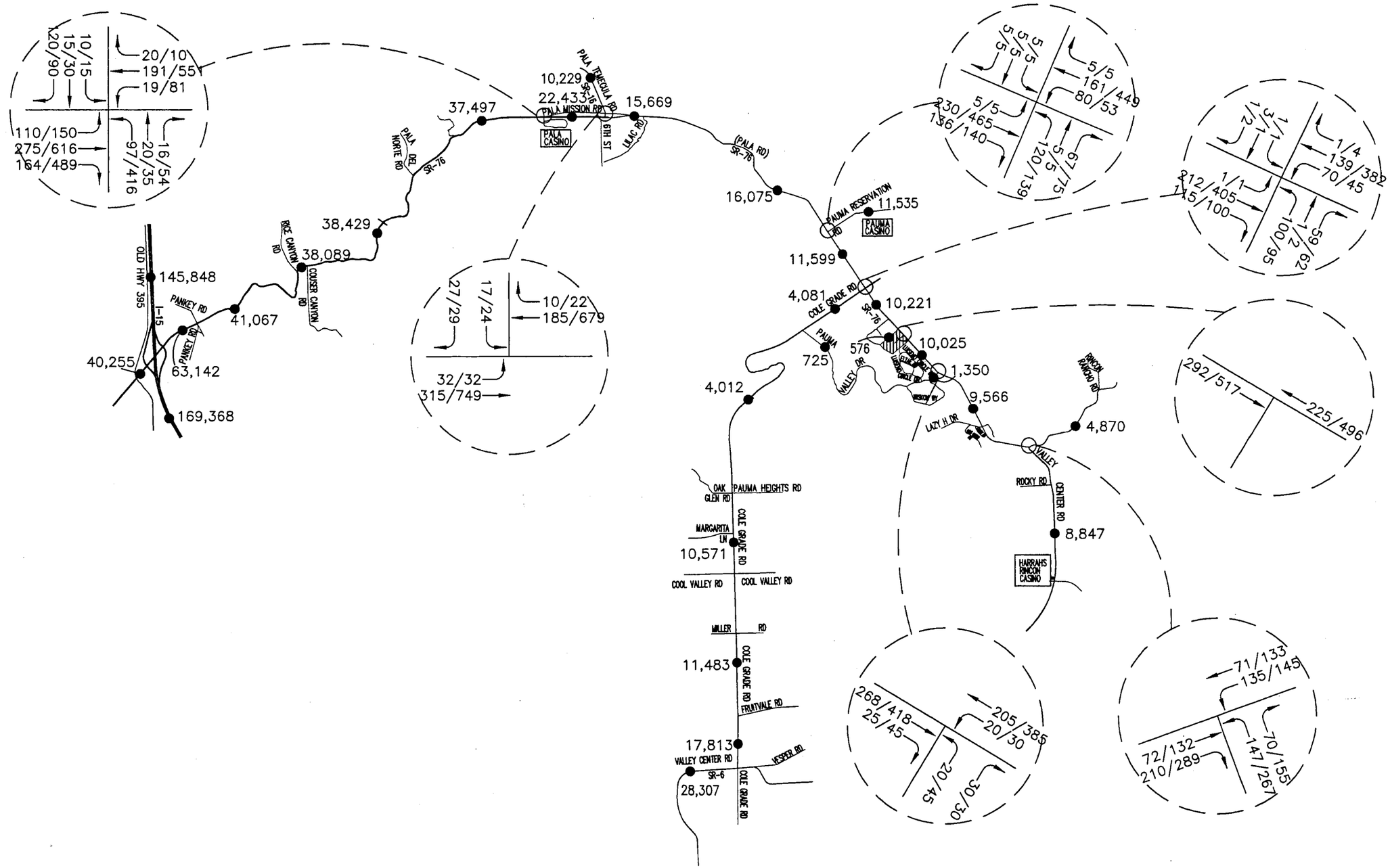

LEGEND

▨ – PROJECT SITE

● Z,ZZZ – AVERAGE DAILY TRAFFIC

Darnell & ASSOCIATES, INC.

050310EE.dwg 8-12-08 SN

FIGURE 9
CUMULATIVE WITHOUT PROJECT

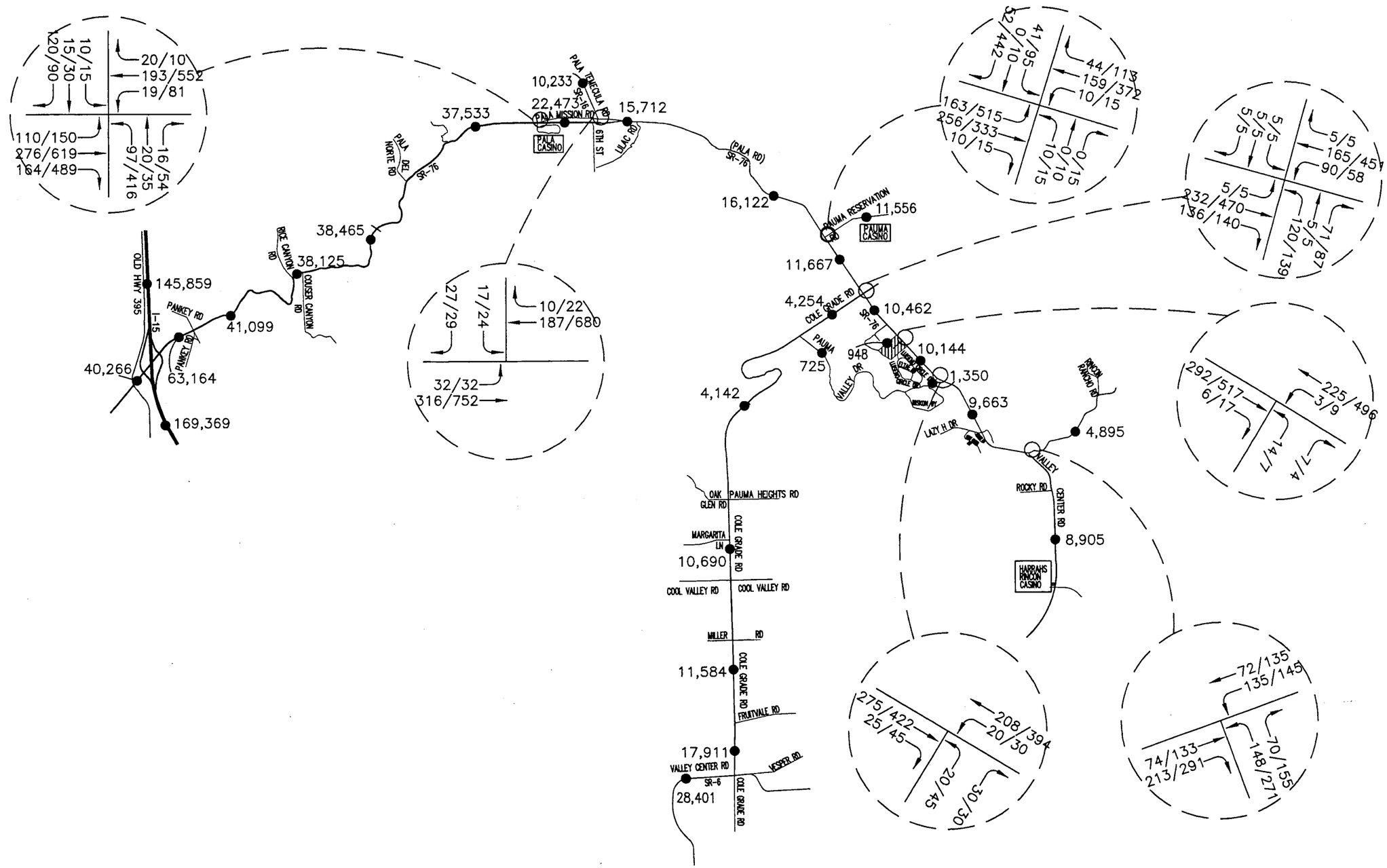

LEGEND

▨ – PROJECT SITE

● Z,ZZZ – AVERAGE DAILY TRAFFIC

Darnell & ASSOCIATES, INC.

050310EE.dwg 8-12-08 SN

FIGURE 10
CUMULATIVE WITH PROJECT