COUNTY OF SAN DIEGO — TOPOGRAPHIC SURVEY

-LEGEND-

- Horizontal Control Monument — *Third Order*; Vertical Control Monument — *Second Order or Better*
- Horizontal Control Monument — *Second Order or Better*; Vertical Control Monument — *Third Order*
- Horizontal Control Monument — *Second Order or Better*
- Horizontal Control Monument & Bench Mark — *Second Order or Better*
- Horizontal Control Monument — *Third Order*
- Horizontal Control Monument & Bench Mark — *Third Order*
- Bench Mark — *Second Order or Better*
- Vertical Control Monument — *Third Order*
- Property Corner Found & Coordinated (California Coordinate System, Zone 6)
- 36 31 T 10 S / 1 6 T 11 S — Found Section, Grant or Subdivision Corner (R 2 W / R 1 W)
- Photograph, Nadir Point
- Geographic Tick

BOUNDARIES IN ORDER OF PRECEDENCE
(Land Lines Shown are Approximate)

- .025" — National
- Name .025" / Name — County
- .015" — City
- Name within Bdry. .015" — Reservation
- Name within Bdry. .015" — National, State or County Park
- Name within Bdry. .015" — Land Grant
- T 2 S / T 3 S .015" — Township, Range or Section

PREPARED UNDER THE DIRECTION
of
DEPARTMENT OF PUBLIC WORKS
County of San Diego

CONTROL DATA FURNISHED
by
SURVEY SECTION
Department of Public Works

HORIZONTAL CONTROL BASED
on
NORTH AMERICAN 1927 DATUM

VERTICAL CONTROL BASED
on
U.S.C. & G.S. 1929 SEA LEVEL DATUM

ORTHOPHOTO IMAGE PREPARED
from
PHOTOGRAPHY DATED: 10-18-85
by
AMERICAN AERIAL SURVEYS, INC.

TOPOGRAPHY COMPILED
by
PHOTOGRAMMETRIC METHODS
from
PHOTOGRAPHY DATED: 10-18-85
by
BARTON WALTERS & ASSOCIATES, INC.

FINAL MAP PREPARED
by
MAPPING SECTION
Department of Public Works

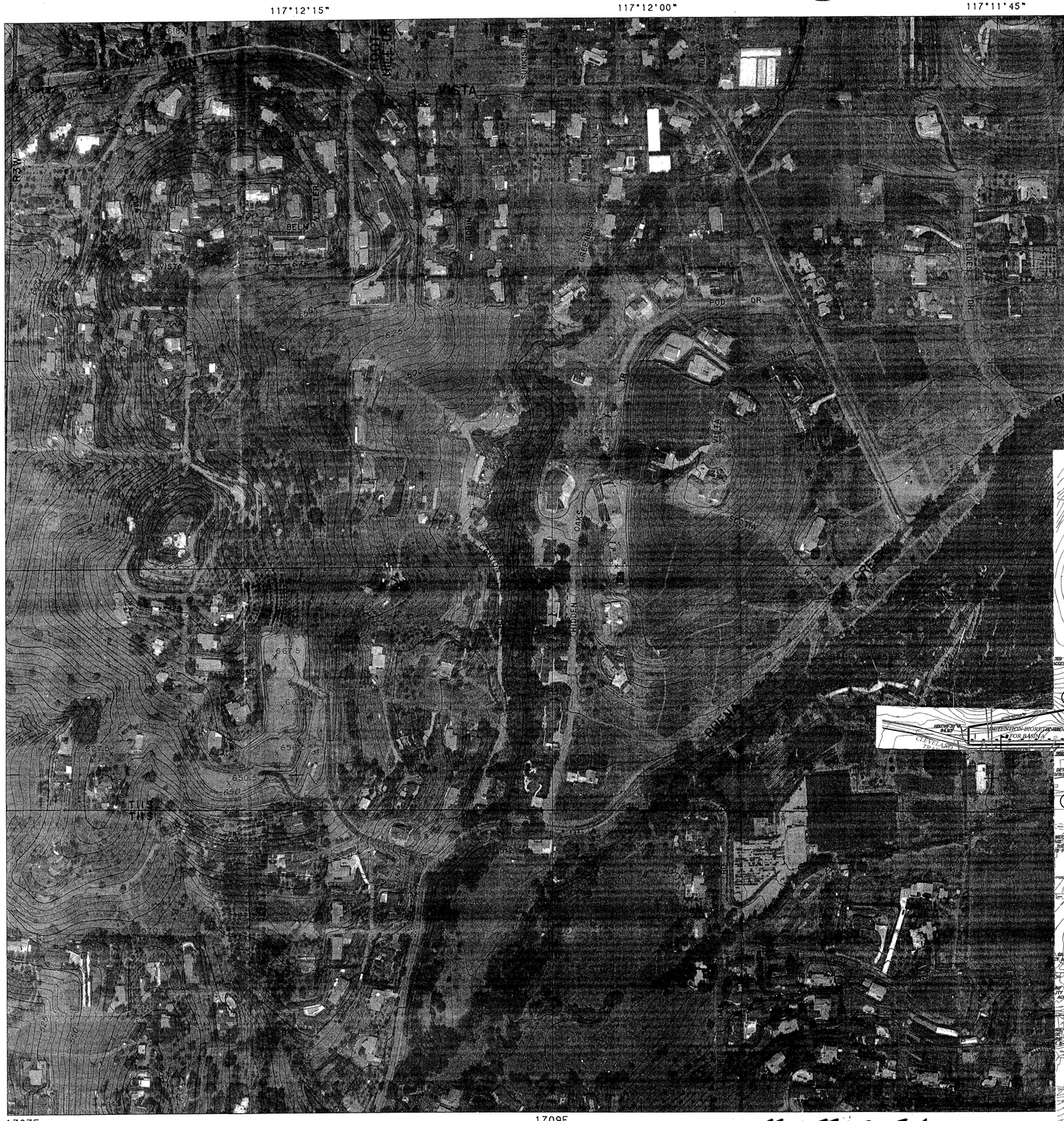

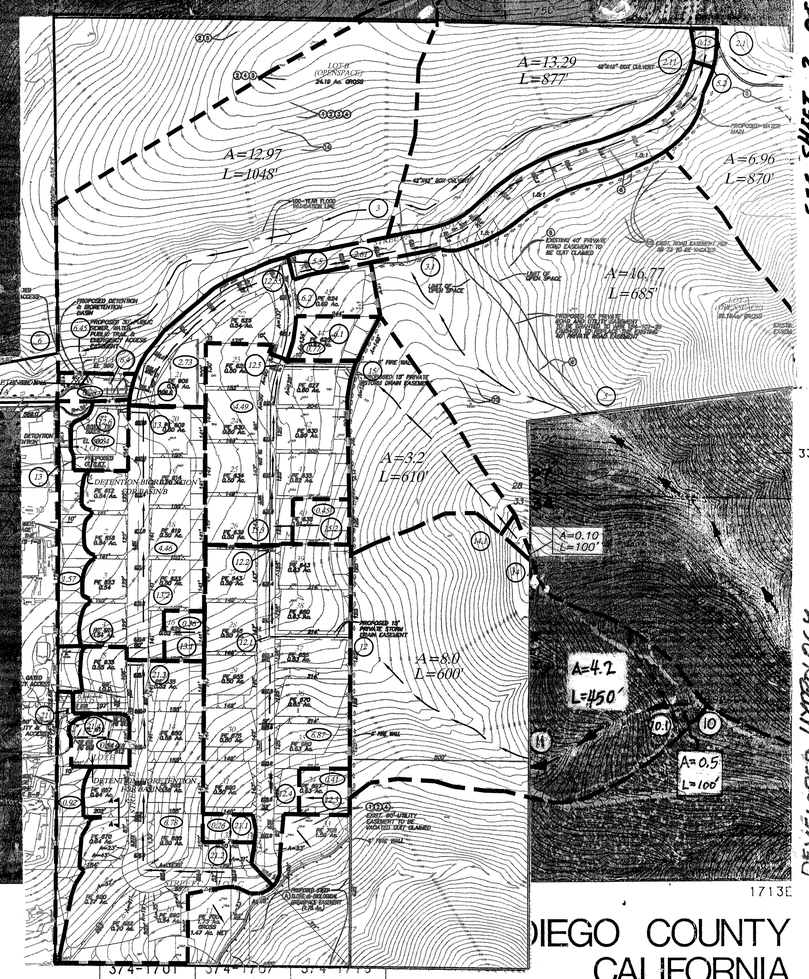

SEE SHEET 2 OF 4

DEVELOPED HYDROLOGY SHEET 1 OF 4

SEE SHEET 3 OF 4

This Map Complies with
NATIONAL MAP ACCURACY STANDARDS

200 0 200 400 600 800 1000 (Feet)
100 0 100 200 300 (Meters)

SCALE 1: 2400 (1"= 200')
INDEX CONTOUR INTERVAL: 25 FEET
CONTOUR INTERVAL: 5 FEET
TWO THOUSAND FOOT CALIFORNIA RECTANGULAR GRID (ZONE VI)
THE LAST THREE DIGITS OF THE GRID NUMBERS ARE OMITTED
THE RECTANGULAR COORDINATE VALUES ARE SHOWN ON THE SOUTH AND WEST MARGINS
THE GEOGRAPHIC VALUES ARE SHOWN ON THE NORTH AND EAST MARGINS

374-1701	374-1707	374-1713
370-1701	370-1707	370-1713
366-1701	366-1707	366-1713

DIEGO COUNTY
CALIFORNIA

SHEET NO. 370-1707

COUNTY OF SAN DIEGO — TOPOGRAPHIC SURVEY

-LEGEND-

- Horizontal Control Monument *Third Order*
- Vertical Control Monument *Second Order or Better*
- Horizontal Control Monument *Second Order or Better*
- Vertical Control Monument *Third Order*
- Horizontal Control Monument *Second Order or Better*
- Horizontal Control Monument & Bench Mark *Second Order or Better*
- Horizontal Control Monument *Third Order*
- Horizontal Control Monument & Bench Mark *Third Order*
- Bench Mark *Second Order or Better*
- Vertical Control Monument *Third Order*
- 36 31 7 10 S / 1 6 1 11 S / R 2 W / R 1 W — Found Section, Grant or Subdivision Corner
- Photograph, Nadir Point
- Geographic Tick

BOUNDARIES IN ORDER OF PRECEDENCE
(Land Lines Shown are Approximate)

- .025" — National
- Name .025" / Name — County
- .015" — City
- Name within Bdry .015 — Reservation
- Name within Bdry .015" — National, State or County Park
- Name within Bdry .015 — Land Grant
- T 2 S / T 3 S .015" — Township, Range, Section or Subdivision *(Name of Subdivision within Bdry.)*

PREPARED UNDER THE DIRECTION
of
DEPARTMENT OF TRANSPORTATION
County of San Diego

CONTROL DATA FURNISHED
by
SURVEY SECTION
Department of Transportation

HORIZONTAL CONTROL BASED
on
NORTH AMERICAN 1927 DATUM

VERTICAL CONTROL BASED
on
U.S.C. & G.S. 1929 SEA LEVEL DATUM

ORTHOPHOTO IMAGE PREPARED
from
PHOTOGRAPHY DATED 4-4-74
by
RICK ENGINEERING

TOPOGRAPHY COMPILED
by
PHOTOGRAMMETRIC METHODS
from
PHOTOGRAPHY DATED 4-4-74
by
RICK ENGINEERING

FINAL MAP PREPARED
by
MAPPING SECTION
Department of Transportation



This Map Complies with
NATIONAL MAP ACCURACY STANDARDS

200 0 200 400 600 800 1000 (Feet)
100 0 100 200 300 (Meters)

SCALE 1: 2400 (1" = 200')

INDEX CONTOUR INTERVAL: 25 FEET
CONTOUR INTERVAL: 5 FEET

TWO THOUSAND FOOT CALIFORNIA RECTANGULAR GRID (ZONE VI)
THE LAST THREE DIGITS OF THE GRID NUMBERS ARE OMITTED
THE RECTANGULAR COORDINATE VALUES ARE SHOWN ON THE SOUTH AND WEST MARGINS
THE GEOGRAPHIC VALUES ARE SHOWN ON THE NORTH AND EAST MARGINS

INDEX TO ADJOINING SHEETS

374-1707	374-1713	374-1719
370-1707	370-1713	370-1719
366-1707	366-1713	366-1719

SAN DIEGO COUNTY
CALIFORNIA

SHEET NO. 370-1713

COUNTY OF SAN DIEGO FLOODPLAIN MAP

SEE SHEET 1 OF 4

-LEGEND-

- Horizontal Control Monument, Third Order; Vertical Control Monument, Second Order or Better
- Horizontal Control Monument, Second Order or Better; Vertical Control Monument, Third Order
- Horizontal Control Monument, Second Order or Better
- Horizontal Control Monument & Bench Mark, Second Order or Better
- Horizontal Control Monument, Third Order
- Horizontal Control Monument & Bench Mark, Third Order
- Bench Mark, Second Order or Better
- Vertical Control Monument, Third Order
- Found Section, Grant or Subdivision Corner
- Photograph, Nadir Point
- Geographic Tick

BOUNDARIES IN ORDER OF PRECEDENCE

.025"	National
Name .025" Name	County
.015	City (Use at border with County)
Name within Bdry .015"	Reservation
Name within Bdry .015"	National, State or County Park
Name within Bdry .015"	Land Grant
T2S T3S .015"	Township, Range, Section or Subdivision (Name of Subdivision within Bdry.)

PREPARED UNDER THE DIRECTION OF THE COUNTY ENGINEER OF THE COUNTY OF SAN DIEGO, CALIFORNIA

MAP CONTROL DATA FURNISHED BY THE COUNTY OF SAN DIEGO

HORIZONTAL CONTROL IS BASED ON NORTH AMERICAN 1927 DATUM

LAND LINES SHOWN ARE APPROXIMATE

TOPOGRAPHY COMPILED BY PHOTOGRAMMETRIC METHODS FROM PHOTOGRAPHY DATED 4-4-74 BY SAN-LO AERIAL SURVEYS, INC. 7990 DAGGET STREET SAN DIEGO, CALIFORNIA

ORTHOPHOTO IMAGE PREPARED FROM PHOTOGRAPHY DATED 4-4-74 BY VTN CONSOLIDATED, INC.



FLOODPLAIN DATA

PREPARED UNDER DIRECTION OF THE DIRECTOR OF SANITATION AND FLOOD CONTROL, COUNTY OF SAN DIEGO, CALIF

MAP COMPLETED: 5-12-78

BASED ON FLOODPLAIN DATA COMPILED BY PHOTOGRAMMETRIC METHODS FROM PHOTOGRAPHY DATED: 4-4-74

FLOODPLAIN LEGEND

- CROSS SECTION END OR ANGLE POINTS
- FLOODWAY ANGLE POINTS
- 234.5 — FLOODWAY ELEVATION (MEAN SEA LEVEL)
- FLOODWAY LINE
- 100 YEAR FLOODLINE

SCALE 1:2400

200 0 200 400 600 800 1000

CONTOUR INTERVAL 5 FEET
U.S.C.&G.S. SEA LEVEL DATUM OF 1929
TWO THOUSAND FOOT CALIFORNIA RECTANGULAR GRID (ZONE VI)
THE LAST THREE DIGITS OF THE GRID NUMBERS ARE OMITTED
THE RECTANGULAR COORDINATE VALUES ARE SHOWN ON THE SOUTH AND WEST MARGINS
THE GEOGRAPHIC VALUES ARE SHOWN ON THE NORTH AND EAST MARGINS

INDEX TO ADJOINING SHEETS

370-1701	370-1707	370-1713
366-1701	366-1707	366-1713
362-1701	362-1707	362-1713

AGUA HEDIONDA CREEK
SHEET 9 OF 10
PROJECT 3756

SEE DEPARTMENT OF SANITATION AND FLOOD CONTROL FOR LATEST FLOODPLAIN INFORMATION

SAN DIEGO COUNTY
CALIFORNIA
EDITION OF 1975

SHEET 366-1707

COUNTY OF SAN DIEGO — TOPOGRAPHIC SURVEY

SEE SHEET 2 OF 4

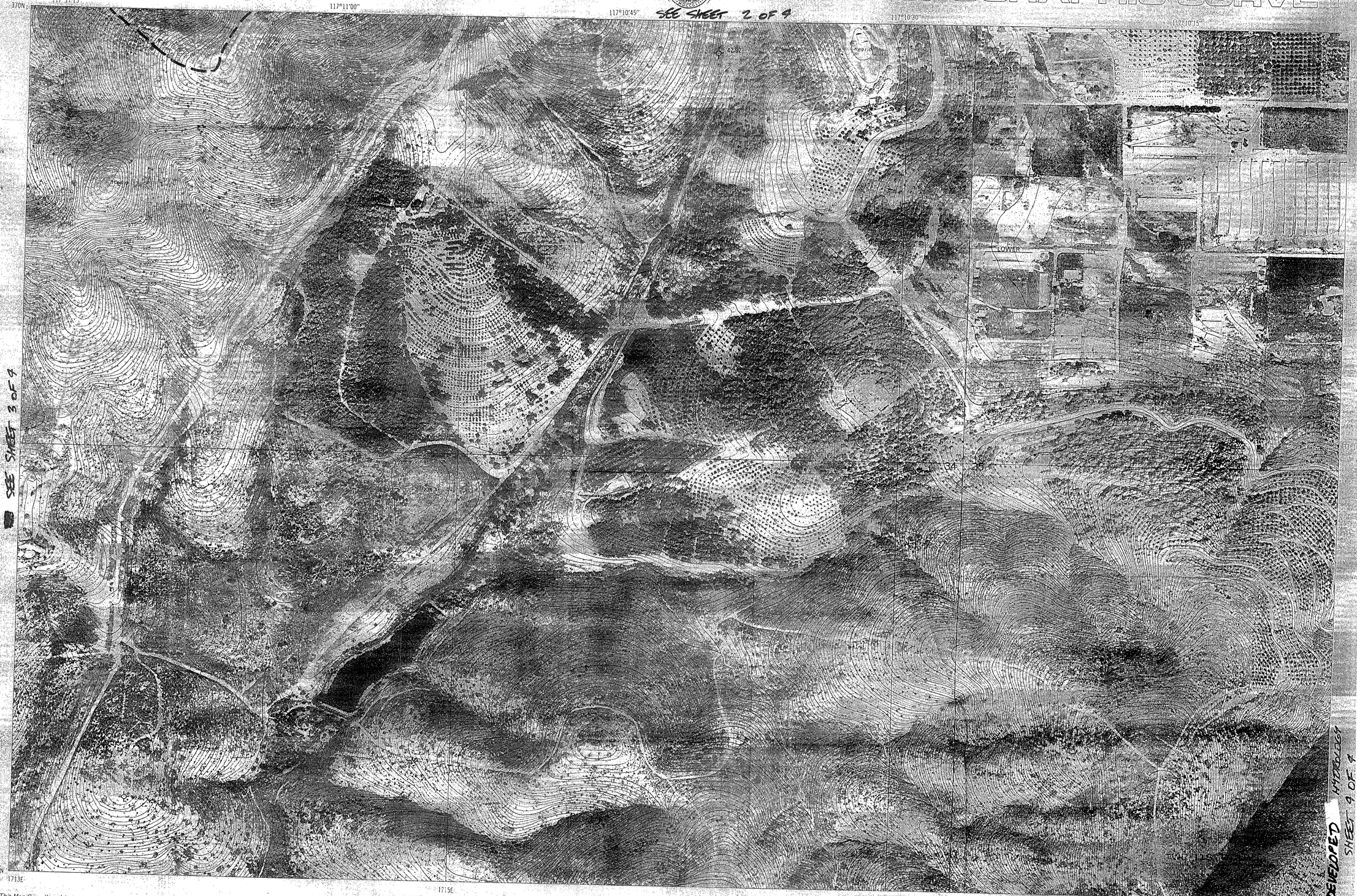

SEE SHEET 3 OF 4

DEVELOPED HYDROLOGY SHEET 4 OF 4

-LEGEND-

- Horizontal Control Monument, Third Order / Vertical Control Monument, Second Order or Better
- Horizontal Control Monument, Second Order or Better / Vertical Control Monument, Third Order
- Horizontal Control Monument, Second Order or Better
- Horizontal Control Monument & Bench Mark, Second Order or Better
- Horizontal Control Monument, Third Order
- Horizontal Control Monument & Bench Mark, Third Order
- Bench Mark, Second Order or Better
- Vertical Control Monument, Third Order
- 36 31 T 10 S / 1 6 T 11 S R 2 W / R 1 W — Found Section, Grant or Subdivision Corner
- Photograph, Nadir Point
- Geographic Tick

BOUNDARIES IN ORDER OF PRECEDENCE
(Land Lines Shown are Approximate)

- .025" — National
- Name .025" Name — County
- .015" — City
- Name within Bdry. .015" — Reservation
- Name within Bdry. .015" — National, State or County Park
- Name within Bdry. .015" — Land Grant
- T2S T3S .015" — Township, Range, Section or Subdivision *(Name of Subdivision within Bdry.)*

PREPARED UNDER THE DIRECTION
of
DEPARTMENT OF TRANSPORTATION
County of San Diego

CONTROL DATA FURNISHED
by
SURVEY SECTION
Department of Transportation

HORIZONTAL CONTROL BASED
on
NORTH AMERICAN 1927 DATUM

VERTICAL CONTROL BASED
on
U.S.C. & G.S. 1929 SEA LEVEL DATUM

ORTHOPHOTO IMAGE PREPARED
from
PHOTOGRAPHY DATED 4-4-74
by
RICK ENGINEERING

TOPOGRAPHY COMPILED
by
PHOTOGRAMMETRIC METHODS
from
PHOTOGRAPHY DATED 4-4-74
by
RICK ENGINEERING

FINAL MAP PREPARED
by
MAPPING SECTION
Department of Transportation

This Map Complies with
NATIONAL MAP ACCURACY STANDARDS

200 0 200 400 600 800 1000 (Feet)
100 0 100 200 300 (Meters)

SCALE 1" = 2400' (1" = 200')

INDEX CONTOUR INTERVAL 25 FEET
CONTOUR INTERVAL 5 FEET

TWO THOUSAND FOOT CALIFORNIA RECTANGULAR GRID (ZONE VI)
THE LAST THREE DIGITS OF THE GRID VALUES ARE OMITTED
THE RECTANGULAR COORDINATE VALUES ARE SHOWN ON THE SOUTH AND WEST MARGINS
THE GEOGRAPHIC VALUES ARE SHOWN ON THE NORTH AND EAST MARGINS

INDEX TO ADJOINING SHEETS

370-1707	370-1713	370-1719
366-1707	366-1713	366-1719
362-1707	362-1713	362-1719

SAN DIEGO COUNTY
CALIFORNIA
SHEET NO. 366-1713