NOTE TO APPLICANT:

These maps are based on information readily available to staff at the time the maps were created. Applicants are responsible for field verifying that the proposed location complies with all of the separation requirements of the Zoning Ordinance. Failure to disclose this information may lead to Zoning Counter verification being deemed void or possible revocation of your Sheriff's Operating Compliance Certification should the County become aware that the facility does not meet required separation requirements.

Medical marijuana Industrial Zoned Parcels 1000 feet from Schools, Rec Centers, Youth Centers, Churches, playgrounds, Parks and Residential Zoning

Number	APN	Owner Name	Street	Suffix	USEREG
1	14121009	COUNTY OF SAN DIEGO			M52
2	24819014	AMERIGAS PROPANE L P	JULIAN	HWY	M54
3	24819021	JULIAN INDUSTRIAL SERVICES INC	HIGHWAY 78		M54
4	24819022	OLD GROVE PROPERTIES L L C	HIGHWAY 78		M54
5	24819023	NEWMAN FAMILY LTD-LIABILITY CO	HIGHWAY 78		M54
6	28101018	FOLTS FAMILY TRUST 05-09-05	MONTECITO	RD	M52
7	28101020	COUNTY OF SAN DIEGO	MONTECITO	RD	M52
8	28101020	COUNTY OF SAN DIEGO	MONTECITO	RD	M54
9	28106513	COUNTY OF SAN DIEGO			M52
10	28106516	BURTON HOWARD	PINE	ST	M52
11	28106517	BURTON HOWARD	PINE	ST	M52
12	28106519	AUERBACH FAMILY 1987 TRUST 12-18-98	OLIVE	ST	M52
13	28106520	RAMONA MUNICIPAL WATER DISTRICT	OLIVE	ST	M52
14	28106610	TURSKI TIMOTHY S&SUSAN M	OLIVE	ST	M52
15	28106611	SALDAMANDO VICTOR&LISA			M52
16	28106612	SALDAMANDO VICTOR&LISA			M52
17	28106615	COUNTY OF SAN DIEGO			M52
18	28106618	MCQUIEN TERI	OLIVE	ST	M52
19	28106619	HAGWOOD MICHAEL T&LAUREN M	OLIVE	ST	M52
20	28110018	M S W PARTNERSHIP	MAPLE	ST	M54
21	28112109	CHRISTIANSEN RALPH E&BARBARA M TRS	MAPLE	ST	M54
22	28112111	ROE INVESTMENT PROPERTIES	OLIVE	ST	M54
23	28112112	J R STEEL PROPERTIES L L C	OLIVE	ST	M54
24	28112115	G M B C VI	BRAZOS	ST	M54
25	28112116	CORNERSTONE PROPANE L P	WALNUT	ST	M54
26	28112117	CORNERSTONE PROPANE L P	WALNUT	ST	M54
27	28112118	ORTIZ DAVID	WALNUT	ST	M54
28	28112119	TOBIASON BROTHERS	WALNUT	ST	M54
29	28112120	TOBIASON BROTHERS	WALNUT	ST	M54
30	28112120	TOBIASON BROTHERS	WALNUT	ST	M54
31	28112121	JEMCO EQUIPMENT CORP	MAPLE	ST	M54
32	28112124	BERGHOUSE RONALD &ANITA G SURVIVORS TRUST	BRAZOS	ST	M54
33	28112125	NEXTEL OF CALIF. INC <LF> BERGHOUSE RONALD	OLIVE	ST	M54
34	28112126	NIELSEN FAMILY TRUST 03-13-03	OLIVE	ST	M54
35	28112128	CHRISTIANSEN FAMILY TRUST 02-18-88	MAPLE	ST	M54
36	28112129	CHRISTIANSEN FAMILY TRUST 02-18-88	MAPLE	ST	M54
37	28112203	RAMONA ENERGY HOLDINGS L L C	OLIVE	ST	M54
38	28112204	RAMONA ENERGY HOLDINGS L L C	OLIVE	ST	M54
39	28112205	SUPERIOR READY MIX CONCRETE L P	OLIVE	ST	M54
40	28112206	SUPERIOR READY MIX CONCRETE L P	OLIVE	ST	M54
41	28112207	AMERIGAS PROPANE L P	PINE	ST	M54
42	28112214	ARGLEBEN FAMILY TRUST 03-05-92	PINE	ST	M54
43	28112218	TURNER RALPH E II SEPARATE PROPERTY TRUST	OLIVE	ST	M54

Medical marijuana Industrial Zoned Parcels 1000 feet from Schools, Rec Centers, Youth Centers, Churches, playgrounds, Parks and Residential Zoning

Number	APN	Owner Name	Street	Suffix	USEREG
44	28112219	TURNER RALPH E II SEPARATE PROPERTY TRUST			M54
45	28112220	REEDY WILLIAM J TRUST 08-01-01	OLIVE	ST	M54
46	28112221	SOUZA JOHN J JR&M CAROLYN	PINE	ST	M54
47	28112222	SOUZA JOHN J JR&M CAROLYN	PINE	ST	M54
48	28112225	EXODUS L L C	MAPLE	ST	M54
49	28112229	BREWER LAND CO L L C	WALNUT	ST	M54
50	28113015	78TH&PINE ST STORAGE L L C	PINE	ST	M54
51	28118209	MULCAHY JOSEPH M JR&MARY A	WALNUT	ST	M54
52	28118214	MULCAHY JOSEPH M JR&MARY A	WALNUT	ST	M54
53	28118217	RUSSELL ANTHONY C FAMILY TRUST 03-14-97	12TH	ST	M54
54	28118218	RUSSELL ANTHONY C FAMILY TRUST 03-14-97	12TH	ST	M54
55	28118303	HARTJEN FAMILY 1983 TRUST 11-08-83	10TH	ST	M54
56	28152113	ALOHA LUMBER&TRUSS INC	MONTECITO	WAY	M54
57	28154002	R R R INVESTMENTS L L C	MONTECITO	RD	M54
58	28154003	SPRANGERS ERIK D	MONTECITO	RD	M54
59	28154004	SCUDDER J HAMILTON TRUST 03-25-91	MONTECITO	RD	M54
60	28154005	SCUDDER KENT M FAMILY TRUST 01-11-85			M54
61	28154006	HENDRIX ODESSA M TR	MONTECITO	RD	M54
62	28154013	RAMONA AIR CENTER L L C	MONTECITO	RD	M54
63	32605002	HANSON AGGREGATES PACIFIC SOUTHWEST INC	HIGHWAY 67		M58
64	32605003	HANSON AGGREGATES PACIFIC SOUTHWEST INC	HIGHWAY 67		M58
65	32605004	HANSON AGGREGATES PACIFIC SOUTHWEST INC	HIGHWAY 67		M58
66	32605005	HANSON AGGREGATES PACIFIC SOUTHWEST INC	HIGHWAY 67		M58
67	32605006	HANSON AGGREGATES PACIFIC SOUTHWEST INC	HIGHWAY 67		M58
68	32605007	HANSON AGGREGATES PACIFIC SOUTHWEST INC	HIGHWAY 67		M58
69	32605009	BROWNSTEIN PARTNERS	HIGHWAY 67		M58
70	32605010	CASTIGLIONE EUGENE J FAMILY TRUST 02-09-04	HIGHWAY 67		M58
71	32605011	ENNISS FAMILY REALTY I LLC	HIGHWAY 67		M58
72	32605012	MAZEL LLC	HIGHWAY 67		M58
73	32605013	MAZEL L L C	HIGHWAY 67		M58
74	32605016	HANSON AGGREGATES PACIFIC SOUTHWEST INC	HIGHWAY 67		M58
75	32605019	HANSON AGGREGATES PACIFIC SOUTHWEST INC	HIGHWAY 67		M58
76	32605021	MAZEL L L C	HIGHWAY 67		M58
77	32605022	MAZEL L L C	HIGHWAY 67		M58
78	32605101	PIONEER CONCRETE OF CALIFORNIA INC	HIGHWAY 67		M58
79	32605102	ERRECA ASSOCIATES LLC	HIGHWAY 67		M58
80	32606011	BAXTER LAND L P	HWY 67		M58
81	32606017	BAXTER LAND L P	HIGHWAY 67		M58
82	32606018	ADAMS MICHAEL J&JANELL C	HIGHWAY 67		M58
83	32606019	WARES THOMAS E&JOY S	HIGHWAY 67		M58
84	32606020	HANSON AGGREGATES PACIFIC SOUTHWEST INC	HIGHWAY 67		M58
85	32606023	HANSON AGGREGATES PACIFIC SOUTHWEST INC	HIGHWAY 67		M58
86	32606024	HANSON AGGREGATES PACIFIC SOUTHWEST INC	HIGHWAY 67		M58

Medical marijuana Industrial Zoned Parcels 1000 feet from Schools, Rec Centers, Youth Centers, Churches, playgrounds, Parks and Residential Zoning

Number	APN	Owner Name	Street	Suffix	USEREG
87	37504118	SUPERIOR MIX READY CONCRETE L P	HIGHWAY 67		M58
88	37504127	STONESIFER DANIEL A TRUST 08-03-94	VIGILANTE	RD	M58
89	37504141	ENNISS FAMILY REALTY I LLC	VIGILANTE	RD	M58
90	38715016	JUDE MARY LTD PARTNERSHIP	WING	AVE	M54
91	38715017	JUDE MARY LTD PARTNERSHIP	WING	AVE	M54
92	38715021	JSDC LLC	WING	AVE	M54
93	38716008	WING AVENUE LLC	WING	AVE	M54
94	38716009	JO-LE INC	WING	AVE	M54
95	38716010	J P PROD. ENT. INC <DBA BUFFALO METAL WORKS>	WING	AVE	M54
96	40227106	DANUBE PROPERTIES INC	TAVERN	RD	M52
97	40310105	DYKE THOMAS C REVOCABLE TRUST 12-20-11	TAVERN	RD	M54
98	40338005	KILLION FAMILY TRUST 08-07-02	TAVERN	RD	M52
99	40338014	DYKE THOMAS C REVOCABLE TRUST 12-20-01	TAVERN	RD	M52
100	40338015	DYKE THOMAS C REVOCABLE TRUST 12-20-01	TAVERN	RD	M52
101	40338016	M U M ENTERPRISES L L C	TAVERN	RD	M52
102	40338064	D G J M SELF STORAGE L L C	TAVERN	RD	M52
103	40338074	KILLION FAMILY TRUST 08-07-02	TAVERN	RD	M52
104	40338075	KILLION FAMILY TRUST 08-07-02	TAVERN	RD	M52
105	40338076	KILLION FAMILY TRUST 08-07-02	TAVERN	RD	M52
106	40338087	D G J M SELF STORAGE L L C	TAVERN	RD	M52
107	40338089	CRONIN DANIEL E JR REVOCABLE TRUST 03-10-04	TAVERN	RD	M52
108	48307103	WOOLMAN FAMILY MARITAL EXEMPTION TRUST	VERNON	WAY	M54
109	48307105	FREED KENNETH I&GERALDINE G TRS	VERNON	WAY	M54
110	48307139	WOOLMAN JOHN G&JEAN Y FAMILY TRUST	VERNON	WAY	M54
111	48307140	SMITH MARK JULIAN&CYNTHIA VIRGINIA TRUST	VERNON	WAY	M54
112	48307141	HAMBLIN COMPANIES INC	VERNON	WAY	M54
113	50601058	COUNTY OF SAN DIEGO	JAMACHA	BLVD	M52
114	50601061	SPRING VALLEY SANITATION DISTRICT	JAMACHA	BLVD	M52
115	58002029	SPRING VALLEY SANITATION DISTRICT	JAMACHA	BLVD	M52
116	58002033	OTAY WATER DISTRICT	JAMACHA	BLVD	M52
117	65510002	FAMILY TRUST 1498 06-25-98	HIGHWAY 94		M52
118	67829126	L A A C O LTD	WILLOW	CT	M54

Medical Marijuana: Collective/Cooperatives

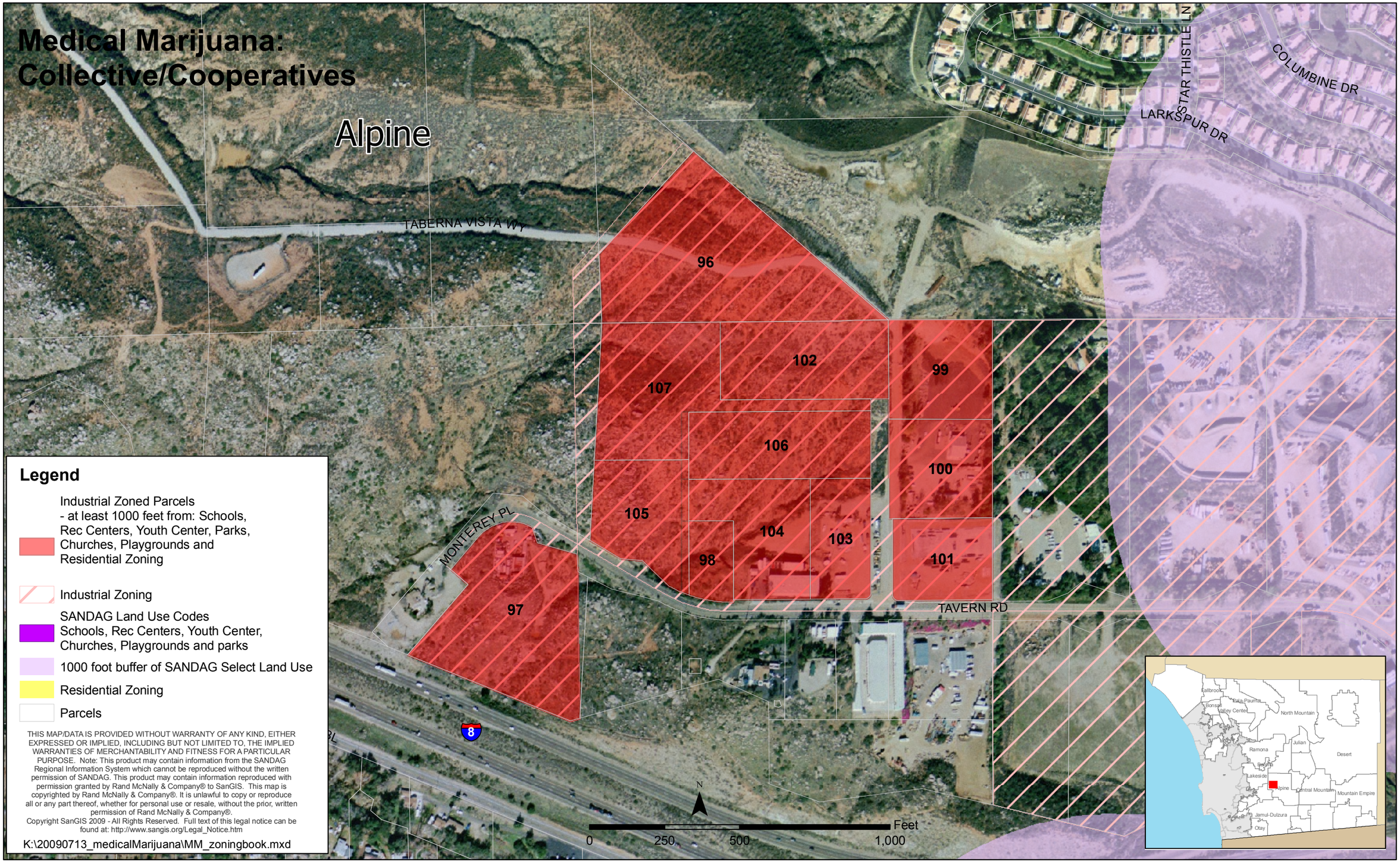

Medical Marijuana: Collective/Cooperatives

Desert - Borrego Springs

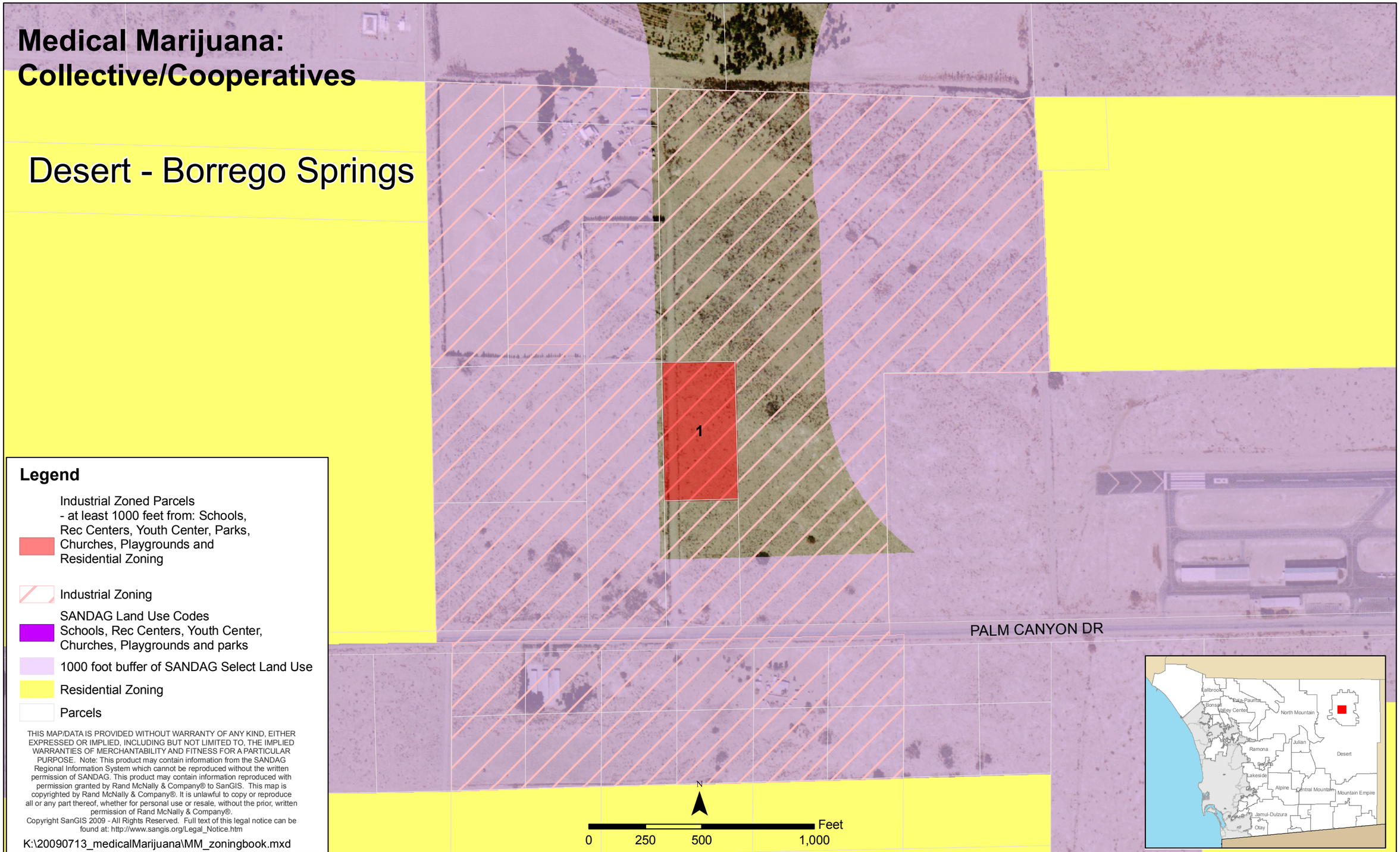

Legend

- Industrial Zoned Parcels - at least 1000 feet from: Schools, Rec Centers, Youth Center, Parks, Churches, Playgrounds and Residential Zoning
- Industrial Zoning
- SANDAG Land Use Codes Schools, Rec Centers, Youth Center, Churches, Playgrounds and parks
- 1000 foot buffer of SANDAG Select Land Use
- Residential Zoning
- Parcels

THIS MAP/DATA IS PROVIDED WITHOUT WARRANTY OF ANY KIND, EITHER EXPRESSED OR IMPLIED, INCLUDING BUT NOT LIMITED TO, THE IMPLIED WARRANTIES OF MERCHANTABILITY AND FITNESS FOR A PARTICULAR PURPOSE. Note: This product may contain information from the SANDAG Regional Information System which cannot be reproduced without the written permission of SANDAG. This product may contain information reproduced with permission granted by Rand McNally & Company® to SanGIS. This map is copyrighted by Rand McNally & Company®. It is unlawful to copy or reproduce all or any part thereof, whether for personal use or resale, without the prior, written permission of Rand McNally & Company®.
Copyright SanGIS 2009 - All Rights Reserved. Full text of this legal notice can be found at: http://www.sangis.org/Legal_Notice.htm

K:\20090713_medicalMarijuana\MM_zoningbook.mxd

Medical Marijuana: Collective/Cooperatives

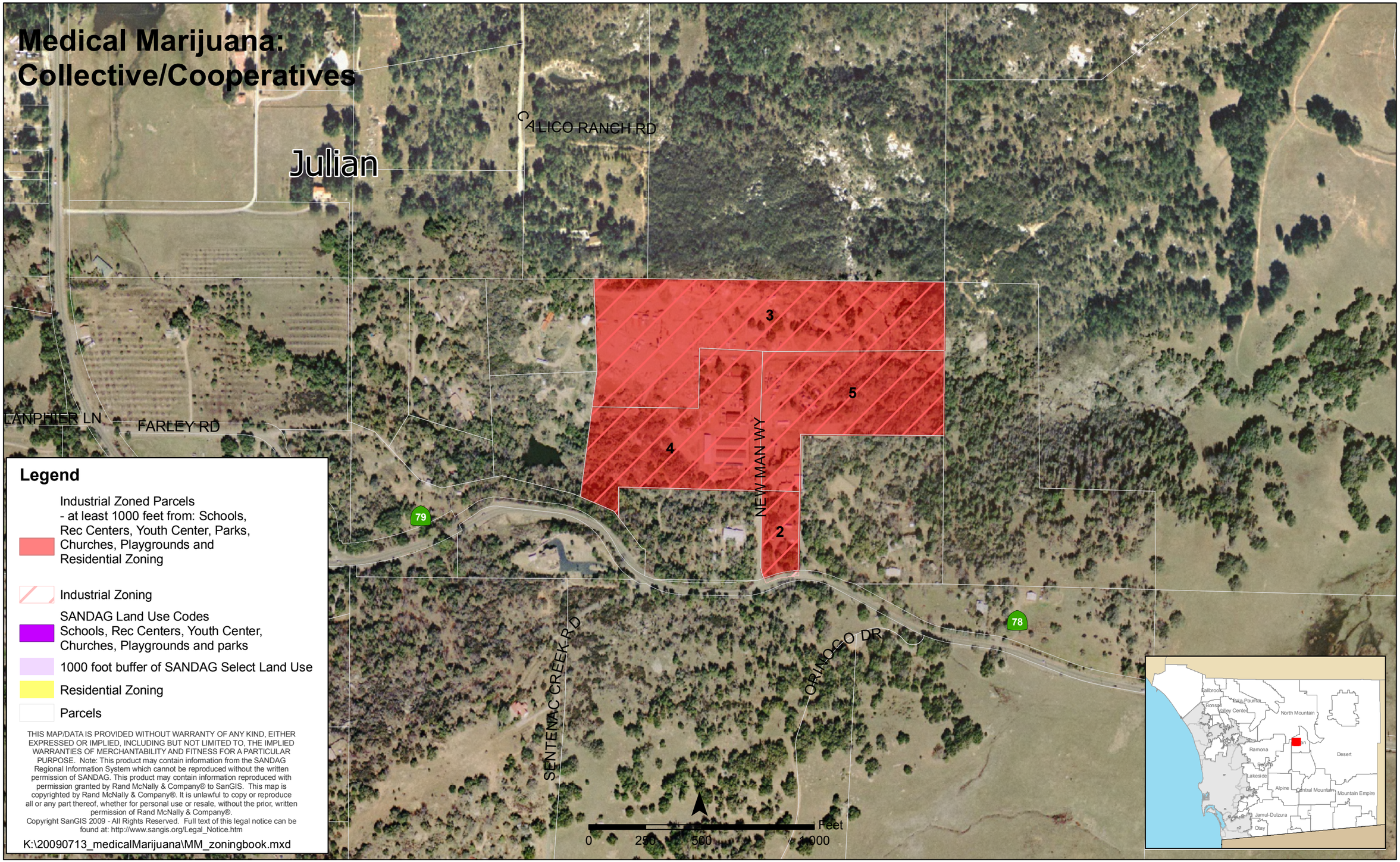

Medical Marijuana: Collective/Cooperatives

Lakeside

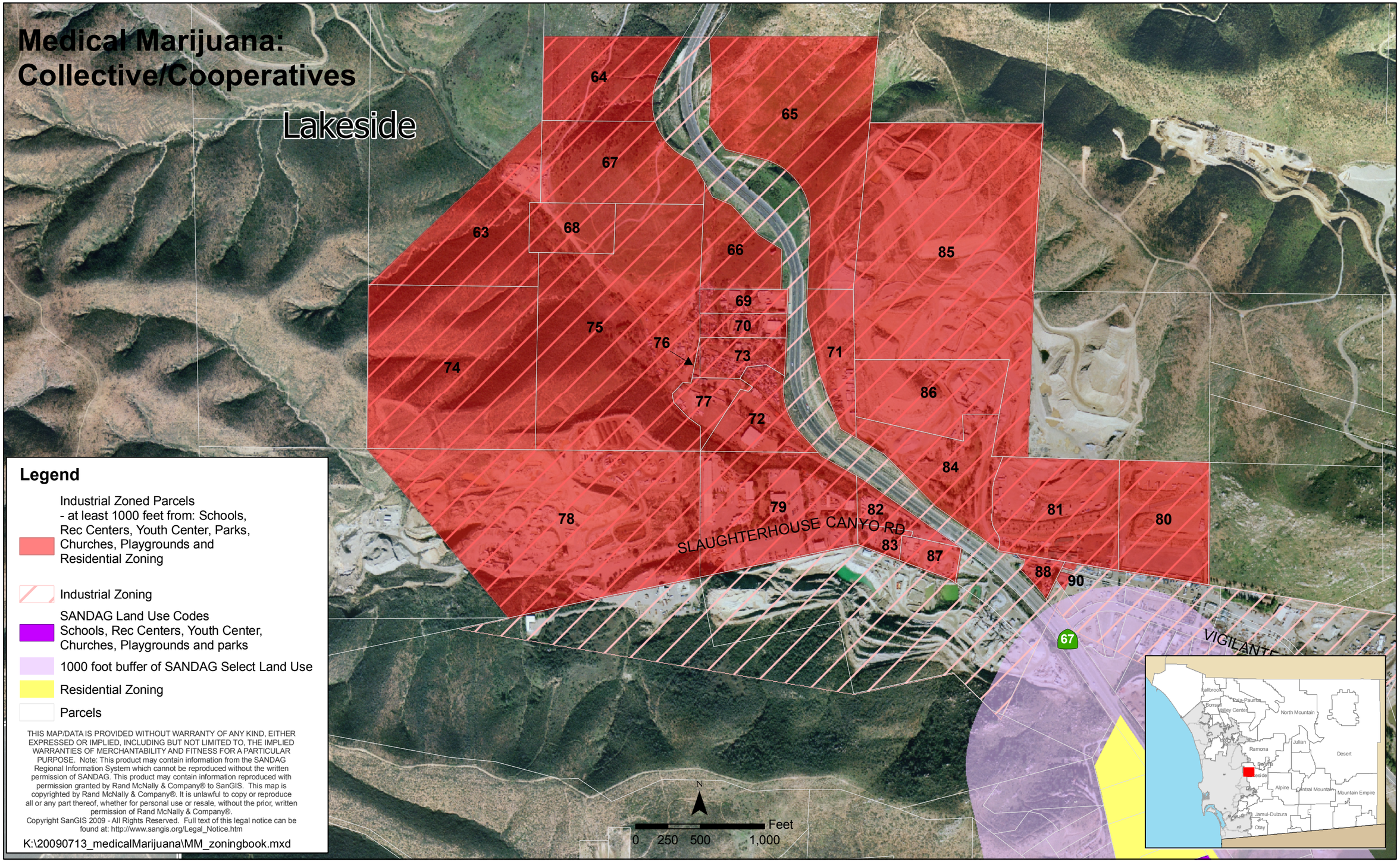

Legend

- Industrial Zoned Parcels - at least 1000 feet from: Schools, Rec Centers, Youth Center, Parks, Churches, Playgrounds and Residential Zoning
- Industrial Zoning
- SANDAG Land Use Codes Schools, Rec Centers, Youth Center, Churches, Playgrounds and parks
- 1000 foot buffer of SANDAG Select Land Use
- Residential Zoning
- Parcels

THIS MAP/DATA IS PROVIDED WITHOUT WARRANTY OF ANY KIND, EITHER EXPRESSED OR IMPLIED, INCLUDING BUT NOT LIMITED TO, THE IMPLIED WARRANTIES OF MERCHANTABILITY AND FITNESS FOR A PARTICULAR PURPOSE. Note: This product may contain information from the SANDAG Regional Information System which cannot be reproduced without the written permission of SANDAG. This product may contain information reproduced with permission granted by Rand McNally & Company® to SanGIS. This map is copyrighted by Rand McNally & Company®. It is unlawful to copy or reproduce all or any part thereof, whether for personal use or resale, without the prior, written permission of Rand McNally & Company®.
Copyright SanGIS 2009 - All Rights Reserved. Full text of this legal notice can be found at: http://www.sangis.org/Legal_Notice.htm

K:\20090713_medicalMarijuana\MM_zoningbook.mxd

Medical Marijuana: Collective/Cooperatives

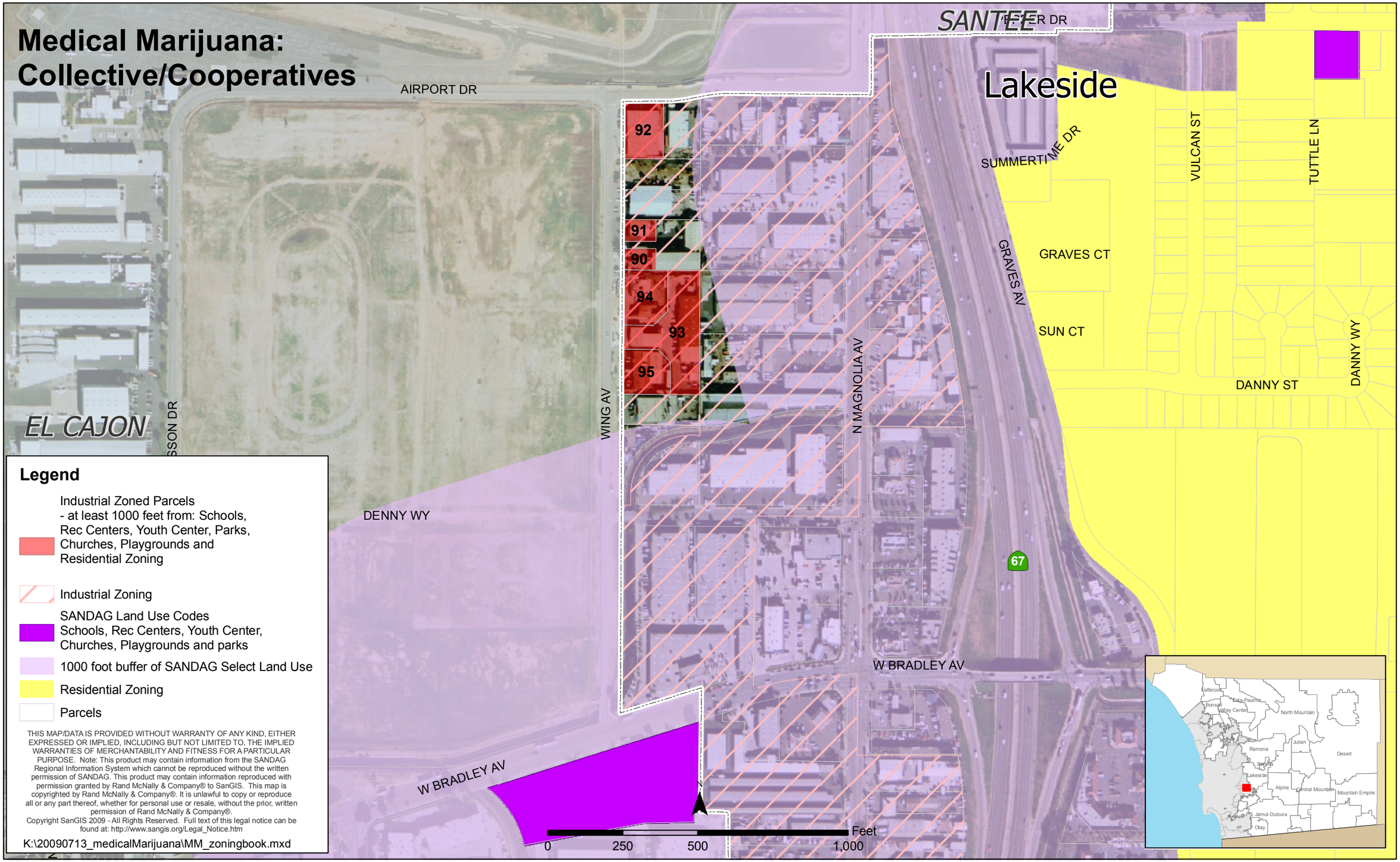

Medical Marijuana: Collective/Cooperatives

STEELE ST

VERNON WY

PIONEER WY

JON

W GREENFIELD

Lakeside

GREENFIELD DR

67

GRAVES AV

HART DR

N MAGNOLIA AV

COOGAN WY

108

109

111

112

N

0 250 500 1,000 Feet

Legend

- Industrial Zoned Parcels - at least 1000 feet from: Schools, Rec Centers, Youth Center, Parks, Churches, Playgrounds and Residential Zoning
- Industrial Zoning
- SANDAG Land Use Codes Schools, Rec Centers, Youth Center, Churches, Playgrounds and parks
- 1000 foot buffer of SANDAG Select Land Use
- Residential Zoning
- Parcels

THIS MAP/DATA IS PROVIDED WITHOUT WARRANTY OF ANY KIND, EITHER EXPRESSED OR IMPLIED, INCLUDING BUT NOT LIMITED TO, THE IMPLIED WARRANTIES OF MERCHANTABILITY AND FITNESS FOR A PARTICULAR PURPOSE. Note: This product may contain information from the SANDAG Regional Information System which cannot be reproduced without the written permission of SANDAG. This product may contain information reproduced with permission granted by Rand McNally & Company® to SanGIS. This map is copyrighted by Rand McNally & Company®. It is unlawful to copy or reproduce all or any part thereof, whether for personal use or resale, without the prior, written permission of Rand McNally & Company®.
Copyright SanGIS 2009 - All Rights Reserved. Full text of this legal notice can be found at: http://www.sangis.org/Legal_Notice.htm

K:\20090713_medicalMarijuana\MM_zoningbook.mxd

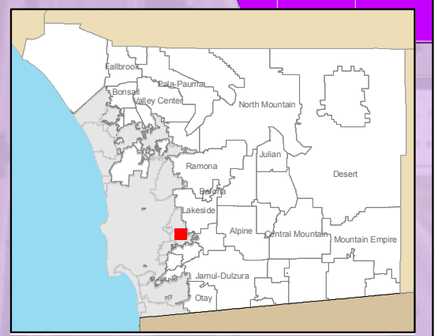

Medical Marijuana: Collective/Cooperatives

Mountain Empire

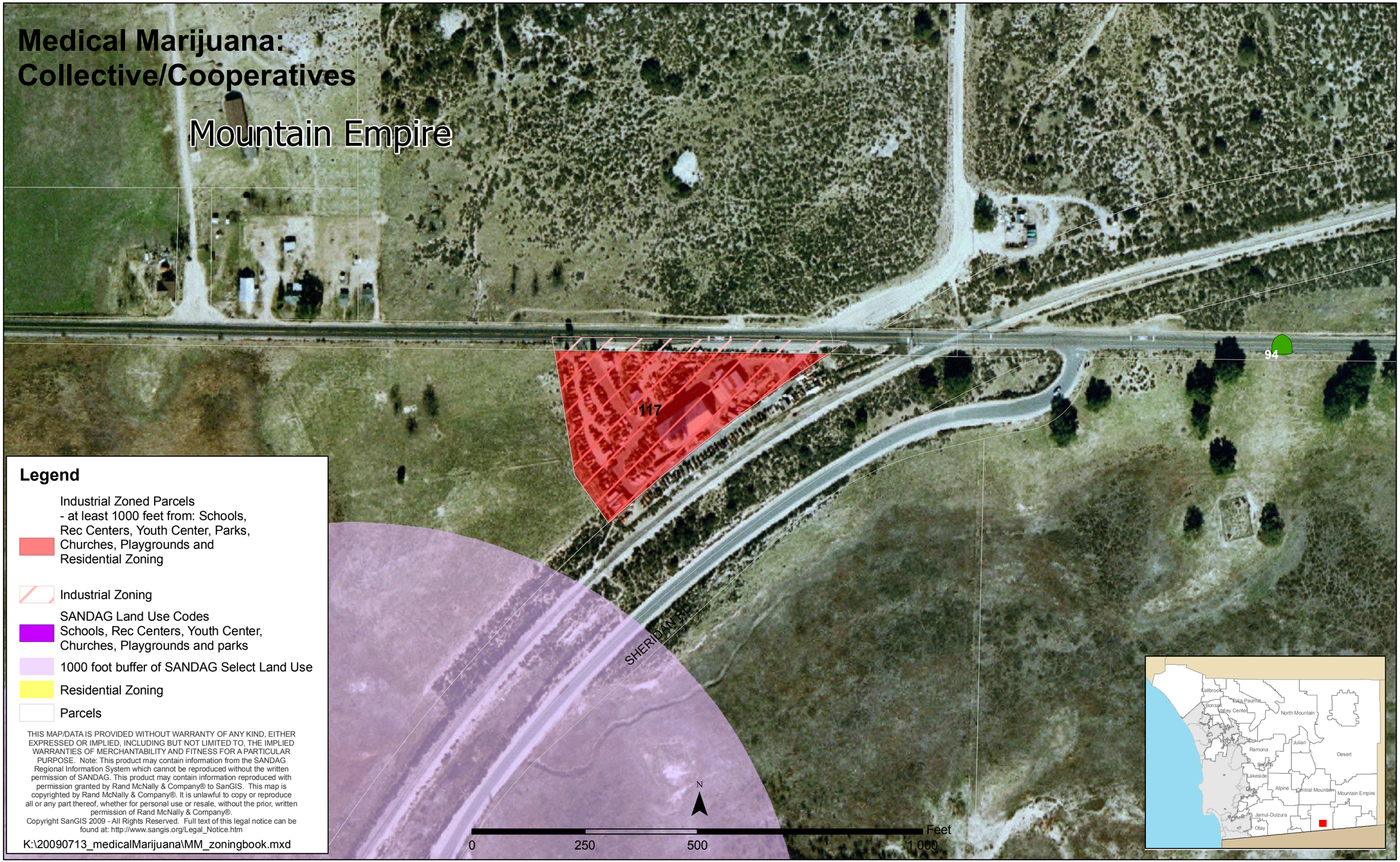

Legend

- Industrial Zoned Parcels - at least 1000 feet from: Schools, Rec Centers, Youth Center, Parks, Churches, Playgrounds and Residential Zoning
- Industrial Zoning
- SANDAG Land Use Codes Schools, Rec Centers, Youth Center, Churches, Playgrounds and parks
- 1000 foot buffer of SANDAG Select Land Use
- Residential Zoning
- Parcels

THIS MAP/DATA IS PROVIDED WITHOUT WARRANTY OF ANY KIND, EITHER EXPRESSED OR IMPLIED, INCLUDING BUT NOT LIMITED TO, THE IMPLIED WARRANTIES OF MERCHANTABILITY AND FITNESS FOR A PARTICULAR PURPOSE. Note: This product may contain information from the SANDAG Regional Information System which cannot be reproduced without the written permission of SANDAG. This product may contain information reproduced with permission granted by Rand McNally & Company® to SanGIS. This map is copyrighted by Rand McNally & Company®. It is unlawful to copy or reproduce all or any part thereof, whether for personal use or resale, without the prior, written permission of Rand McNally & Company®.
Copyright SanGIS 2009 - All Rights Reserved. Full text of this legal notice can be found at: http://www.sangis.org/Legal_Notice.htm

K:\20090713_medicalMarijuana\MM_zoningbook.mxd

Medical Marijuana: Collective/Cooperatives

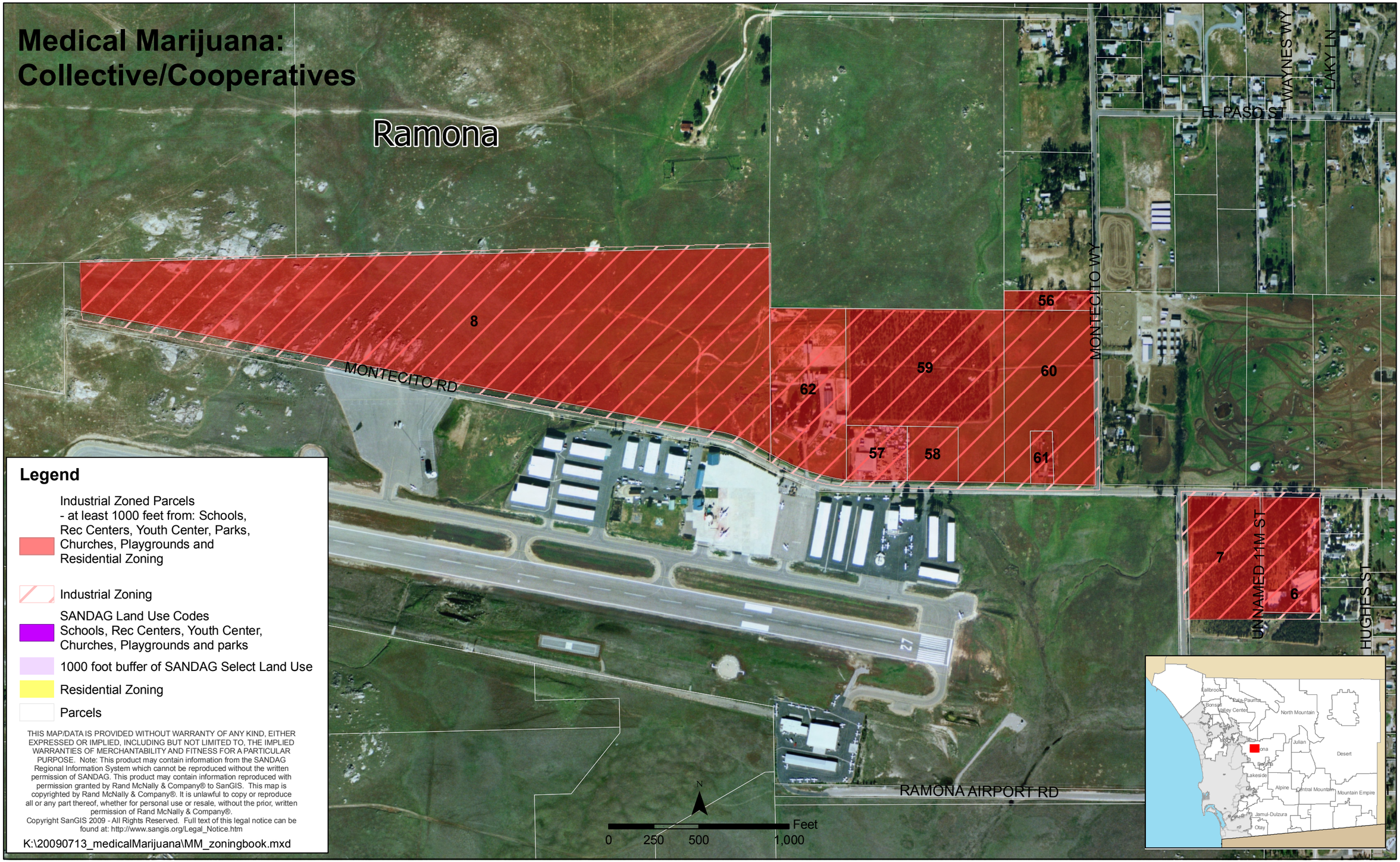

Medical Marijuana: Collective/Cooperatives

Ramona

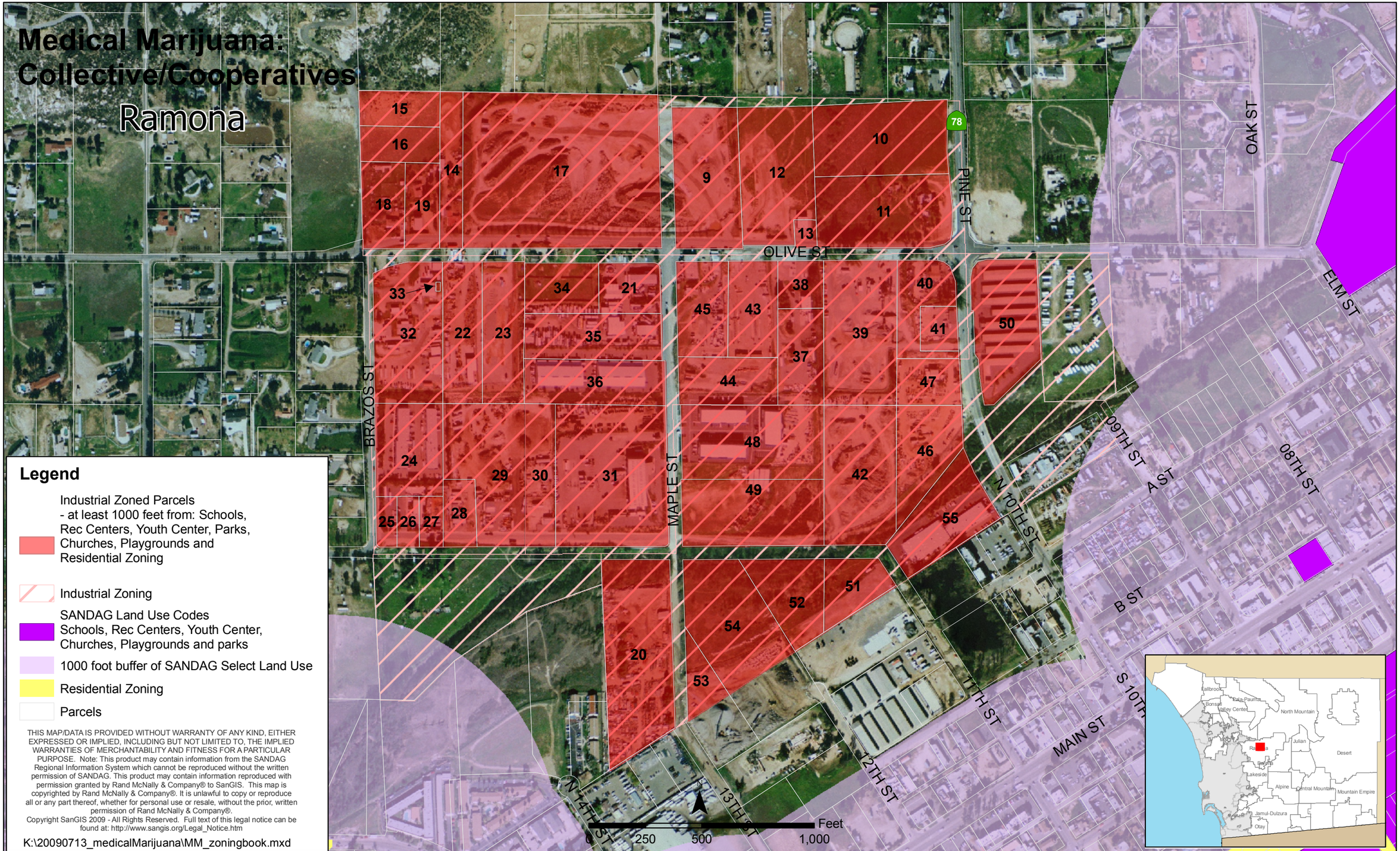

Medical Marijuana: Collective/Cooperatives

Legend

- Industrial Zoned Parcels - at least 1000 feet from: Schools, Rec Centers, Youth Center, Parks, Churches, Playgrounds and Residential Zoning
- Industrial Zoning
- SANDAG Land Use Codes Schools, Rec Centers, Youth Center, Churches, Playgrounds and parks
- 1000 foot buffer of SANDAG Select Land Use
- Residential Zoning
- Parcels

THIS MAP/DATA IS PROVIDED WITHOUT WARRANTY OF ANY KIND, EITHER EXPRESSED OR IMPLIED, INCLUDING BUT NOT LIMITED TO, THE IMPLIED WARRANTIES OF MERCHANTABILITY AND FITNESS FOR A PARTICULAR PURPOSE. Note: This product may contain information from the SANDAG Regional Information System which cannot be reproduced without the written permission of SANDAG. This product may contain information reproduced with permission granted by Rand McNally & Company® to SanGIS. This map is copyrighted by Rand McNally & Company®. It is unlawful to copy or reproduce all or any part thereof, whether for personal use or resale, without the prior, written permission of Rand McNally & Company®.
Copyright SanGIS 2009 - All Rights Reserved. Full text of this legal notice can be found at: http://www.sangis.org/Legal_Notice.htm

K:\20090713_medicalMarijuana\MM_zoningbook.mxd

Medical Marijuana: Collective/Cooperatives

Valle De Oro

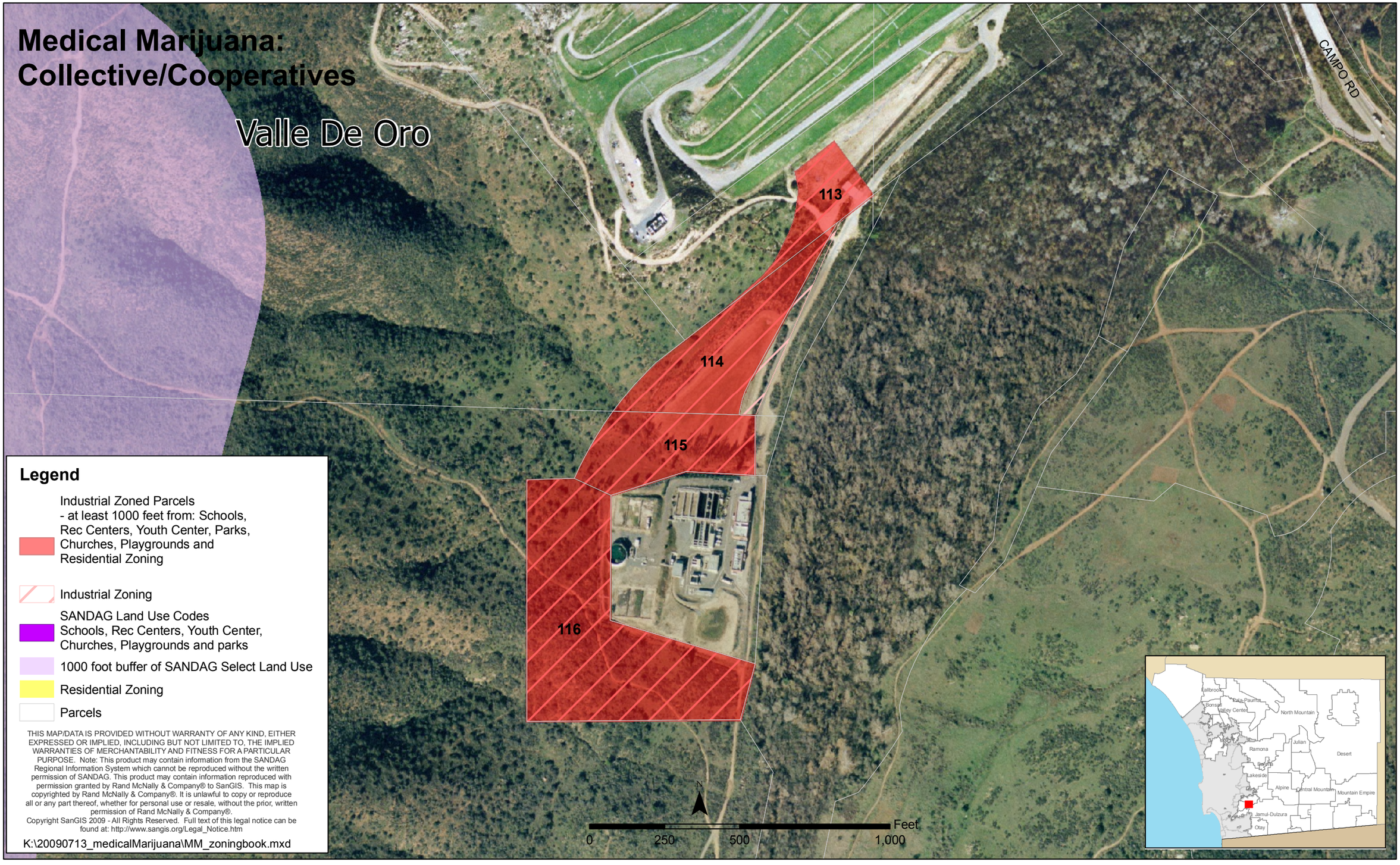

Legend

- Industrial Zoned Parcels - at least 1000 feet from: Schools, Rec Centers, Youth Center, Parks, Churches, Playgrounds and Residential Zoning
- Industrial Zoning
- SANDAG Land Use Codes Schools, Rec Centers, Youth Center, Churches, Playgrounds and parks
- 1000 foot buffer of SANDAG Select Land Use
- Residential Zoning
- Parcels

THIS MAP/DATA IS PROVIDED WITHOUT WARRANTY OF ANY KIND, EITHER EXPRESSED OR IMPLIED, INCLUDING BUT NOT LIMITED TO, THE IMPLIED WARRANTIES OF MERCHANTABILITY AND FITNESS FOR A PARTICULAR PURPOSE. Note: This product may contain information from the SANDAG Regional Information System which cannot be reproduced without the written permission of SANDAG. This product may contain information reproduced with permission granted by Rand McNally & Company® to SanGIS. This map is copyrighted by Rand McNally & Company®. It is unlawful to copy or reproduce all or any part thereof, whether for personal use or resale, without the prior, written permission of Rand McNally & Company®.
Copyright SanGIS 2009 - All Rights Reserved. Full text of this legal notice can be found at: http://www.sangis.org/Legal_Notice.htm

K:\20090713_medicalMarijuana\MM_zoningbook.mxd