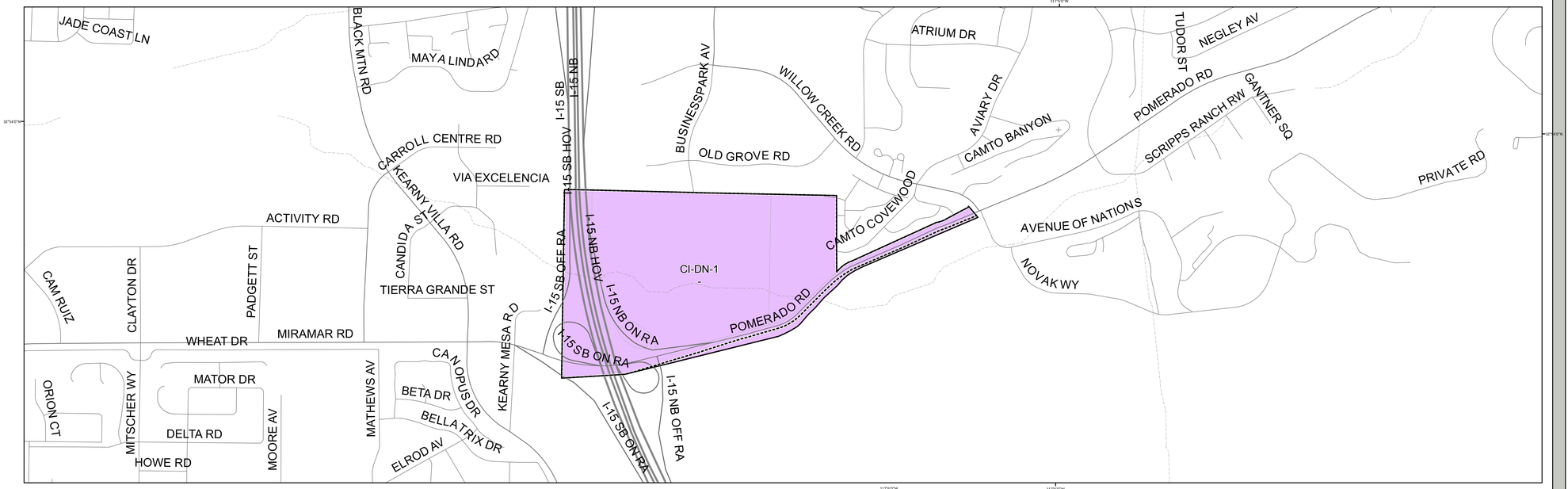

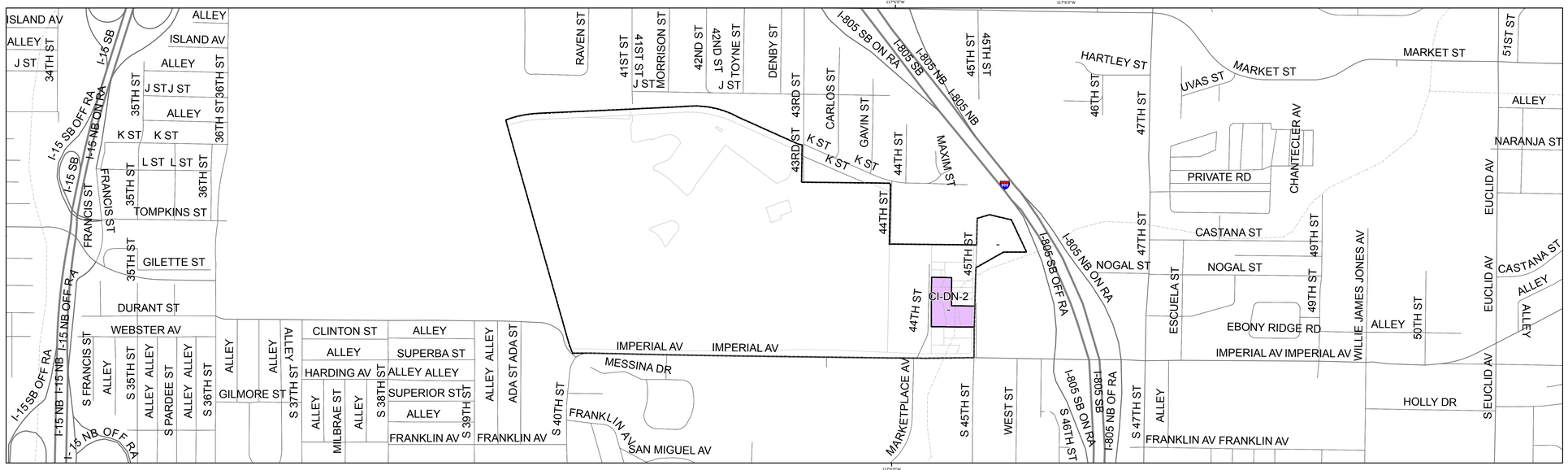

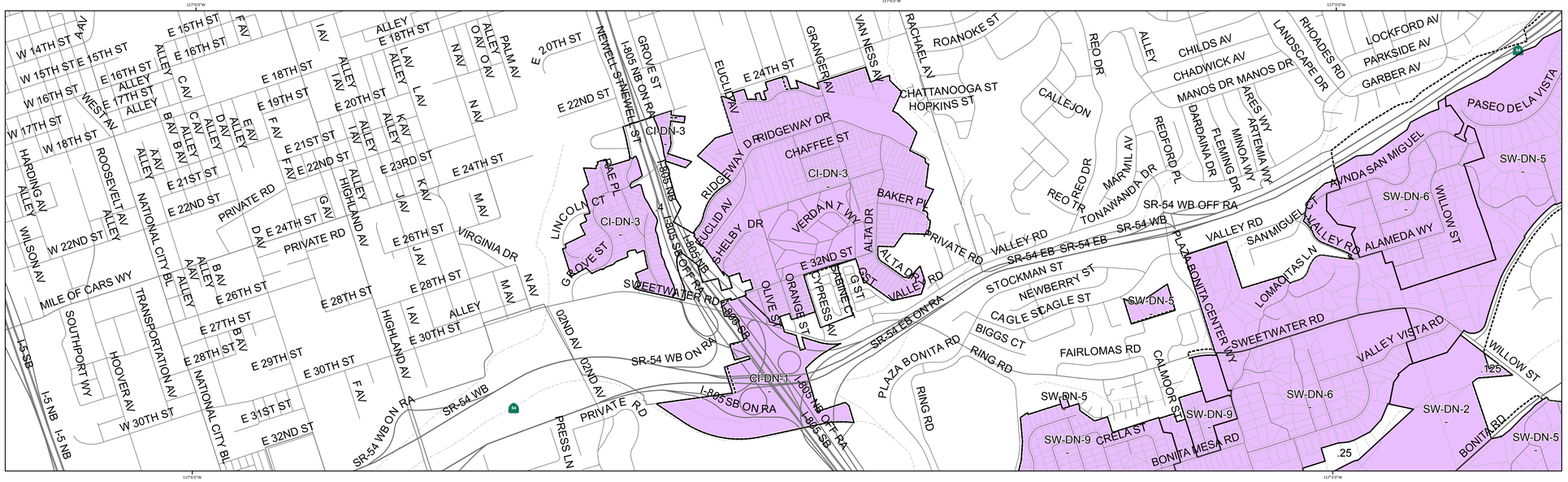

COUNTY OF SAN DIEGO

GENERAL PLAN UPDATE

County Islands

Community Planning Area

County Islands: Density Regulations (October 2010)

Map # CI DN2

DOC # _____

Legend

- Proposed Use Regulations (No Change)
- Proposed Density Regulations (Areas of Change)
- Forest Conservation Initiative Overlay
- Assessor Parcels
- Lakes
- Roads
- County Islands Community Planning Area Boundary

Map Prepared By:

DPLU GIS

Coordinates: NAD83 Feet

THIS MAP/DATA IS PROVIDED WITHOUT WARRANTY OF ANY KIND, EITHER EXPRESS OR IMPLIED, INCLUDING BUT NOT LIMITED TO, THE IMPLIED WARRANTIES OF MERCHANTABILITY AND FITNESS FOR A PARTICULAR PURPOSE. Note: This product may contain information from the SANDAG Regional Information System which cannot be reproduced without the written permission of SANDAG. This product may contain information reproduced with permission granted by RAND MCNALLY & COMPANY® to SanGIS. This map is copyrighted by RAND MCNALLY & COMPANY®. It is unlawful to copy or reproduce all or any part thereof, whether for personal use or resale, without the prior, written permission of RAND MCNALLY & COMPANY®.

Copyright SanGIS 2009 - All Rights Reserved. Full text of this legal notice can be found at: http://www.sangis.org/Legal_Notice.htm

This is a draft map and should be destroyed upon submittal of subsequent versions.

Regional Location Map

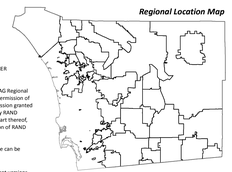

Source: County of San Diego, SanGIS, SANDAG
File reference: S:\land_use\ggupdate_maps\arcmap\zoning\zoning_atlas.mxd

40 ACRES

Printed: October 04, 2010