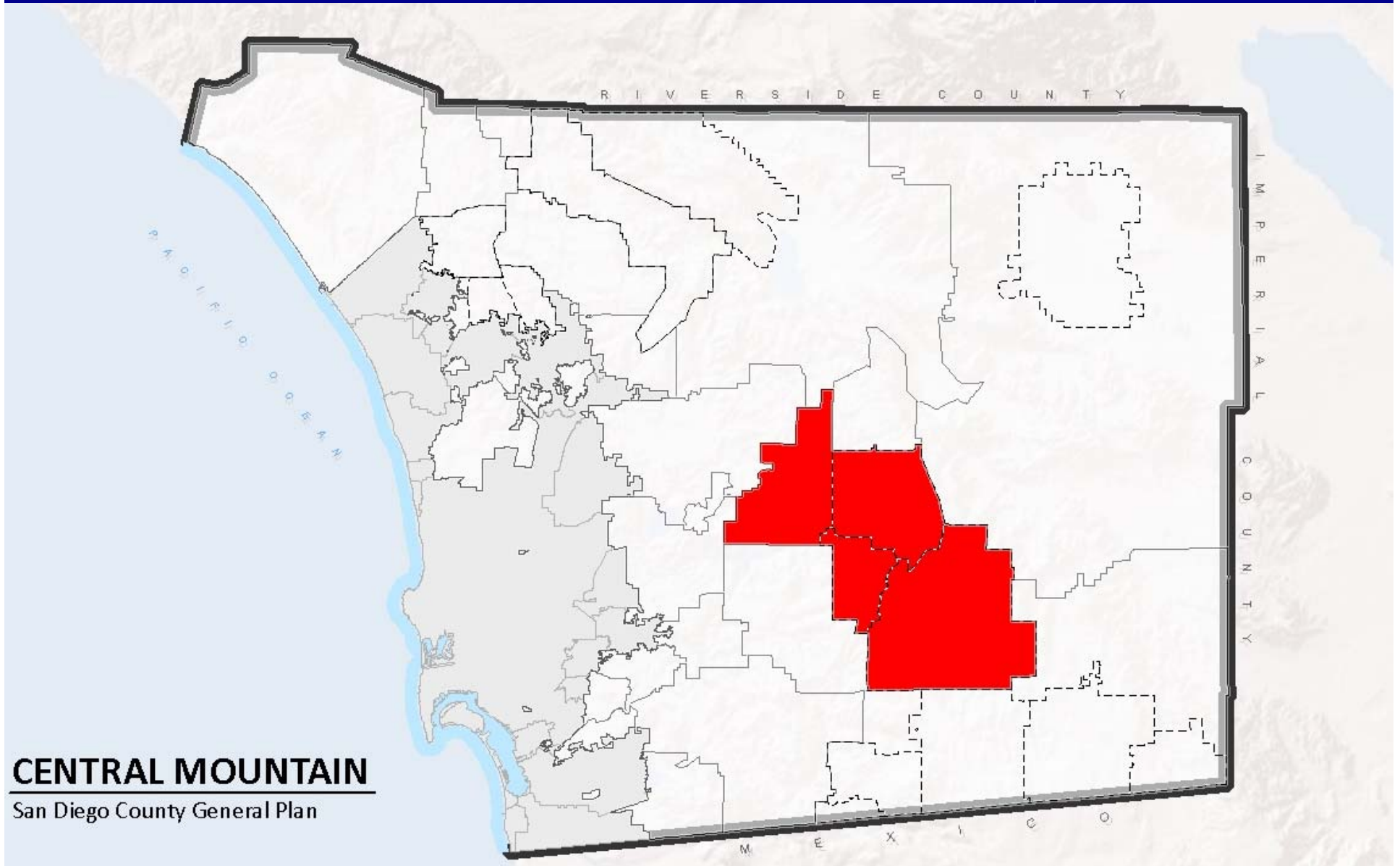



Central Mountain



Central Mountain



Central Mountain



Cuyamaca



Central Mountain



Descanso



Central Mountain



Pine Valley



Central Mountain



Preliminary Staff Recommendations:

- ***Deviations from Referral Map: 4***
 - ***Limited Controversy: 4***
 - ***Elevated Controversy: 0***



Central Mountain Draft Referral Map (With Labels)

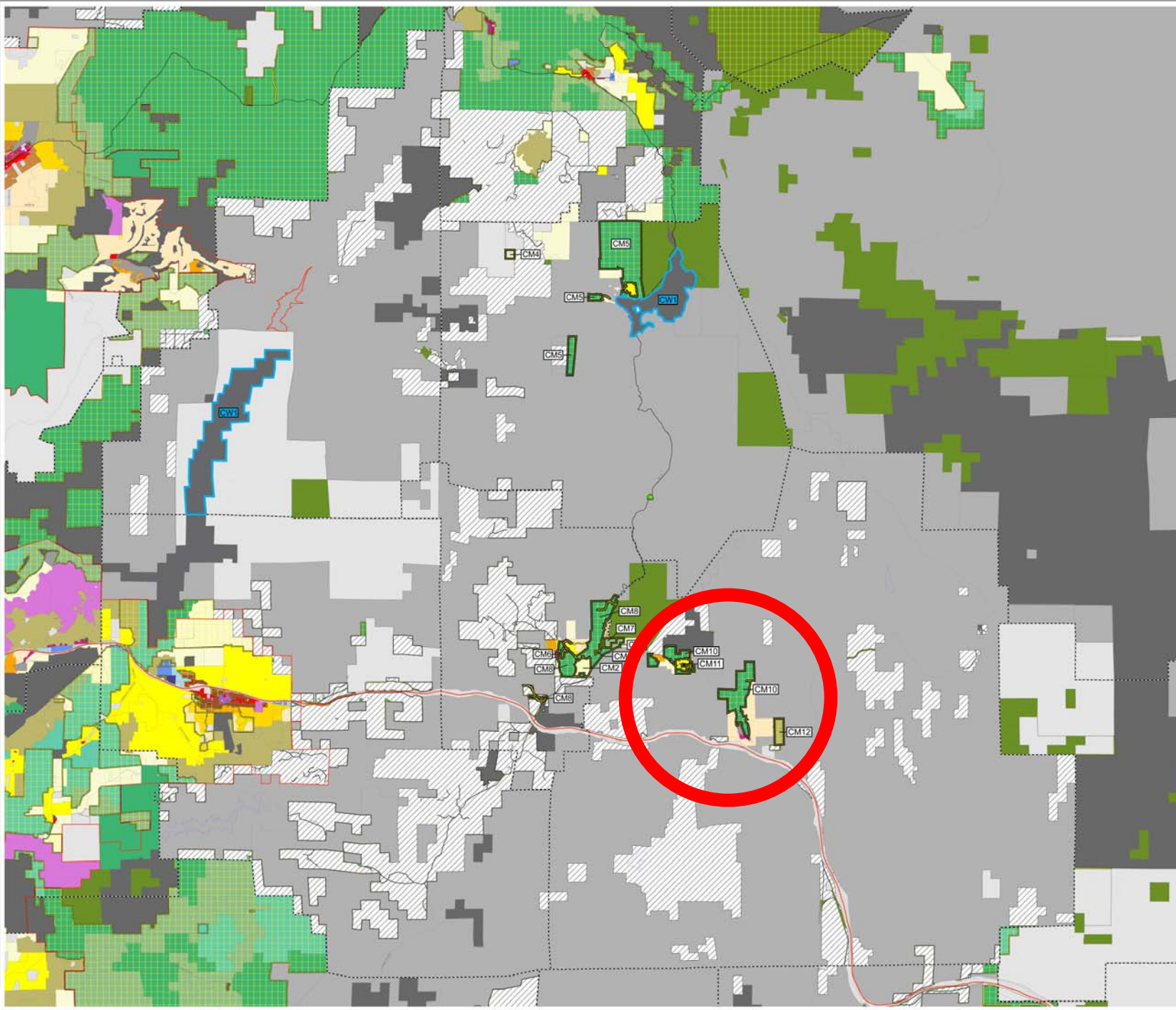
- Legend**
- County Water Authority Boundary
 - Areas of Difference
 - Forest Conservation Initiative
 - Lakes and Reservoirs
 - Land Use Designations***
 - VILLAGE RESIDENTIAL (VR-30)
 - VILLAGE RESIDENTIAL (VR-24)
 - VILLAGE RESIDENTIAL (VR-20)
 - VILLAGE RESIDENTIAL (VR-15)
 - VILLAGE RESIDENTIAL (VR-10.8)
 - VILLAGE RESIDENTIAL (VR-7.3)
 - VILLAGE RESIDENTIAL (VR-4.3)
 - VILLAGE RESIDENTIAL (VR-2.3)
 - SEMI-RURAL RESIDENTIAL (SR-1)
 - SEMI-RURAL RESIDENTIAL (SR-2)
 - SEMI-RURAL RESIDENTIAL (SR-4)
 - SEMI-RURAL RESIDENTIAL (SR-10)
 - RURAL LANDS (RL-20)
 - RURAL LANDS (RL-40)
 - RURAL LANDS (RL-80)
 - RURAL LANDS (RL-160)
 - SPECIFIC PLAN AREA
 - OFFICE PROFESSIONAL
 - NEIGHBORHOOD COMMERCIAL
 - GENERAL COMMERCIAL
 - RURAL COMMERCIAL
 - LIMITED IMPACT INDUSTRIAL
 - MEDIUM IMPACT INDUSTRIAL
 - HIGH IMPACT INDUSTRIAL
 - VILLAGE CORE MIXED USE
 - PUBLIC/SEM-PUBLIC LANDS
 - NATIONAL FOREST AND STATE PARKS
 - TRIBAL LANDS
 - OPEN SPACE (RECREATION)
 - OPEN SPACE (CONSERVATION)
 - MILITARY INSTALLATIONS
 - Jurisdictional Boundary

DATED INFORMATION
Information contained on this map has been or is in the process of being modified and is subject to change.
Current as of November 1, 2009

1:48,850



THIS MAP/DATA IS PROVIDED WITHOUT WARRANTY OF ANY KIND, EITHER EXPRESSED OR IMPLIED, INCLUDING BUT NOT LIMITED TO, THE IMPLIED WARRANTIES OF MERCHANTABILITY AND FITNESS FOR A PARTICULAR PURPOSE. This product was developed and created from the San Diego Regional Information System which cannot be reproduced without the written permission of SANDAG. This product was created and/or reproduced with permission granted by Rand McNally & Company to SANDAG. This map is copyright by Rand McNally & Company. It is made hereby on approval of all of our past, present, and future owners and/or users, without the prior written consent of Rand McNally & Company. Copyright © 2009. All Rights Reserved. For more of the legal notice see the SANDAG Web Page: <http://www.sandag.org/page.do?node=101>



Central Mountain



Pine Valley

Recommend Environmentally Superior Map

- ***Groundwater Constraints***
- ***Community Preference***

