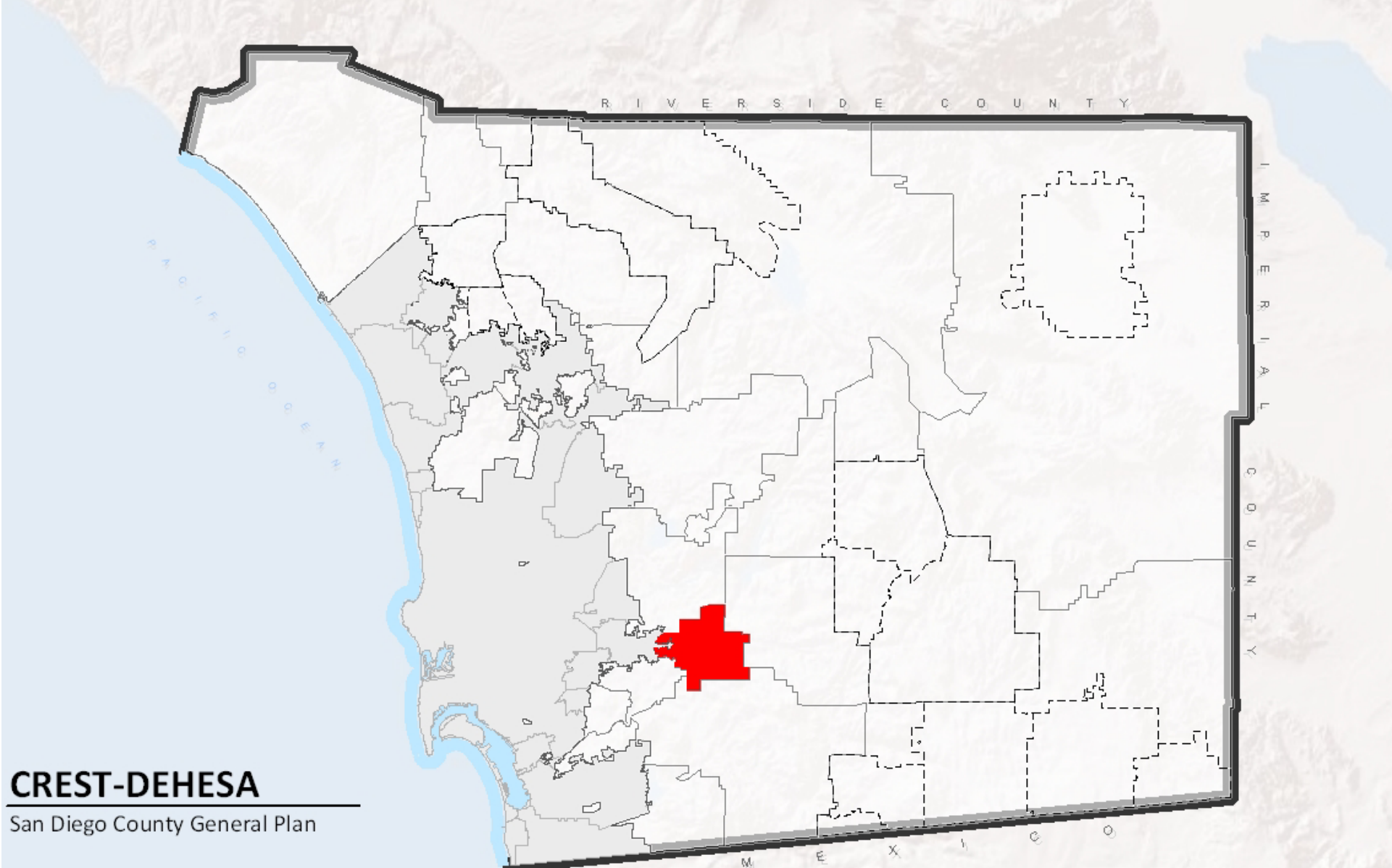


Crest / Dehesa



CREST-DEHESA

San Diego County General Plan

Crest / Dehesa



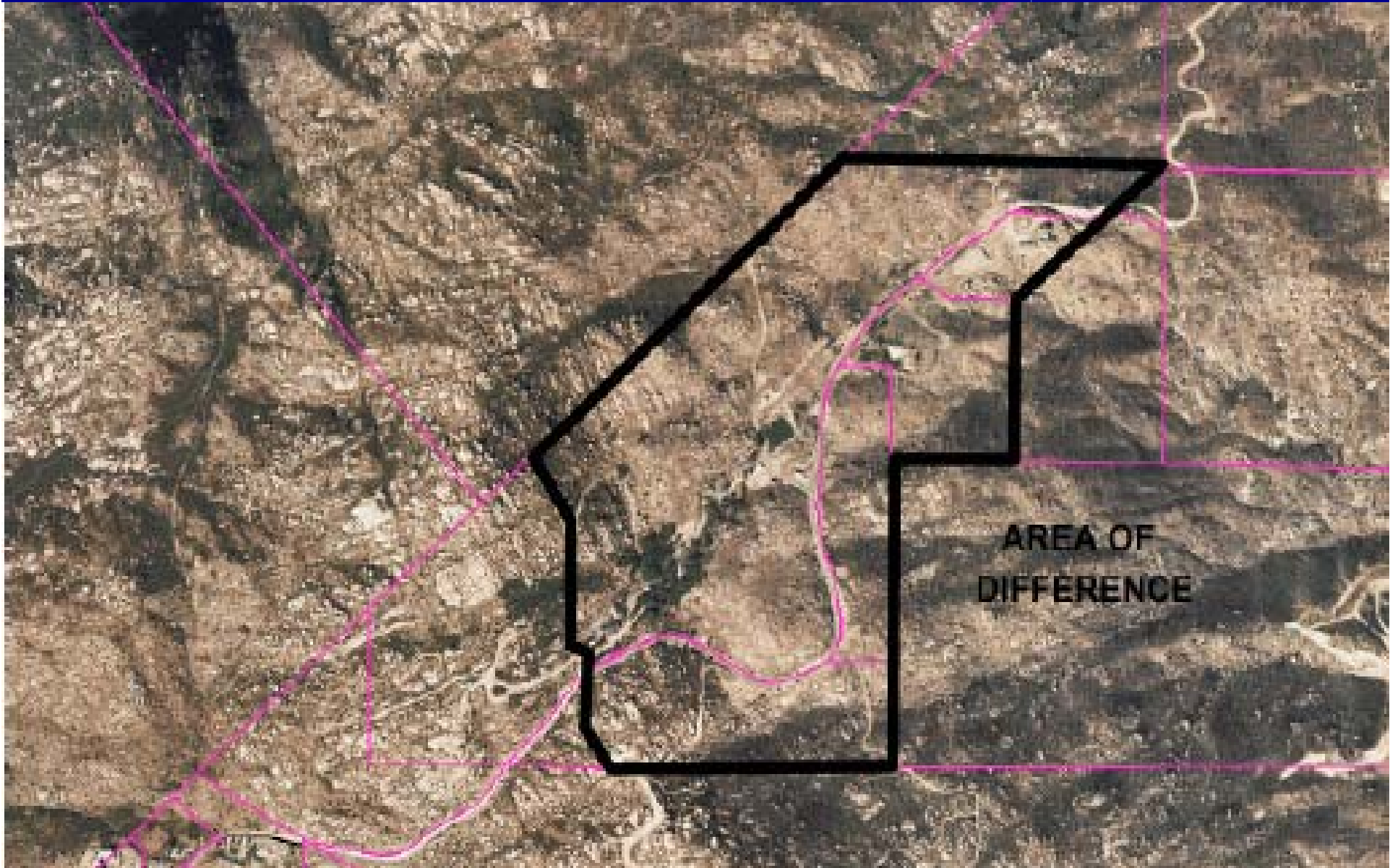
Crest / Dehesa



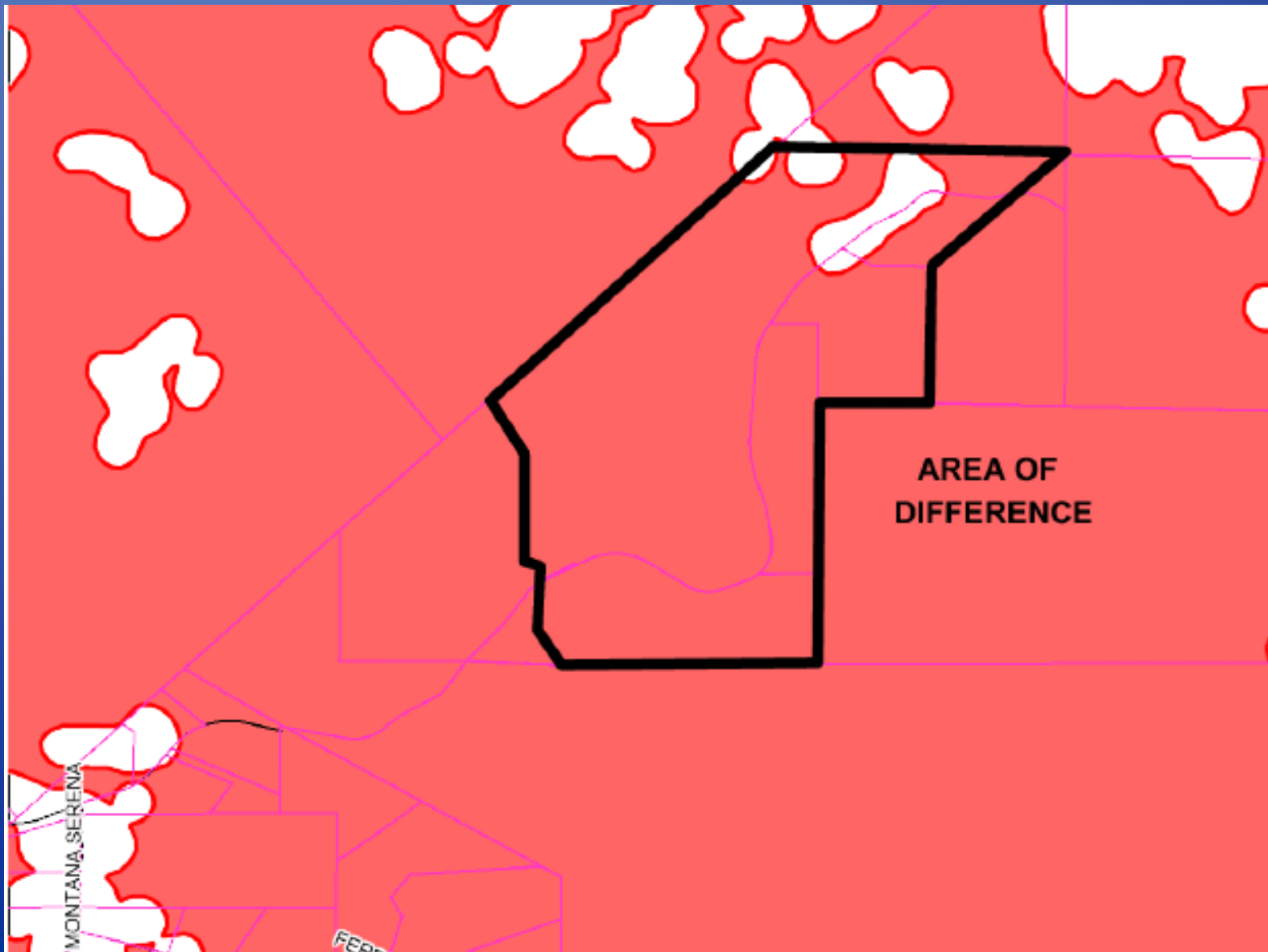
Preliminary Staff Recommendations:

- ***Deviations from Referral Map: 4***
 - ***Limited Controversy: 3***
 - ***Elevated Controversy: 1***

Crest / Dehesa [CD4]



Crest-Dehesa [CD4] STEEP SLOPE



- Legend**
- Parcels w/out labels
 - Highways
 - Freeways
 - Streets
 - Water Bodies
 - Water Bodies
 - Slope > 25%

MONTANA SERENA

FERRIS