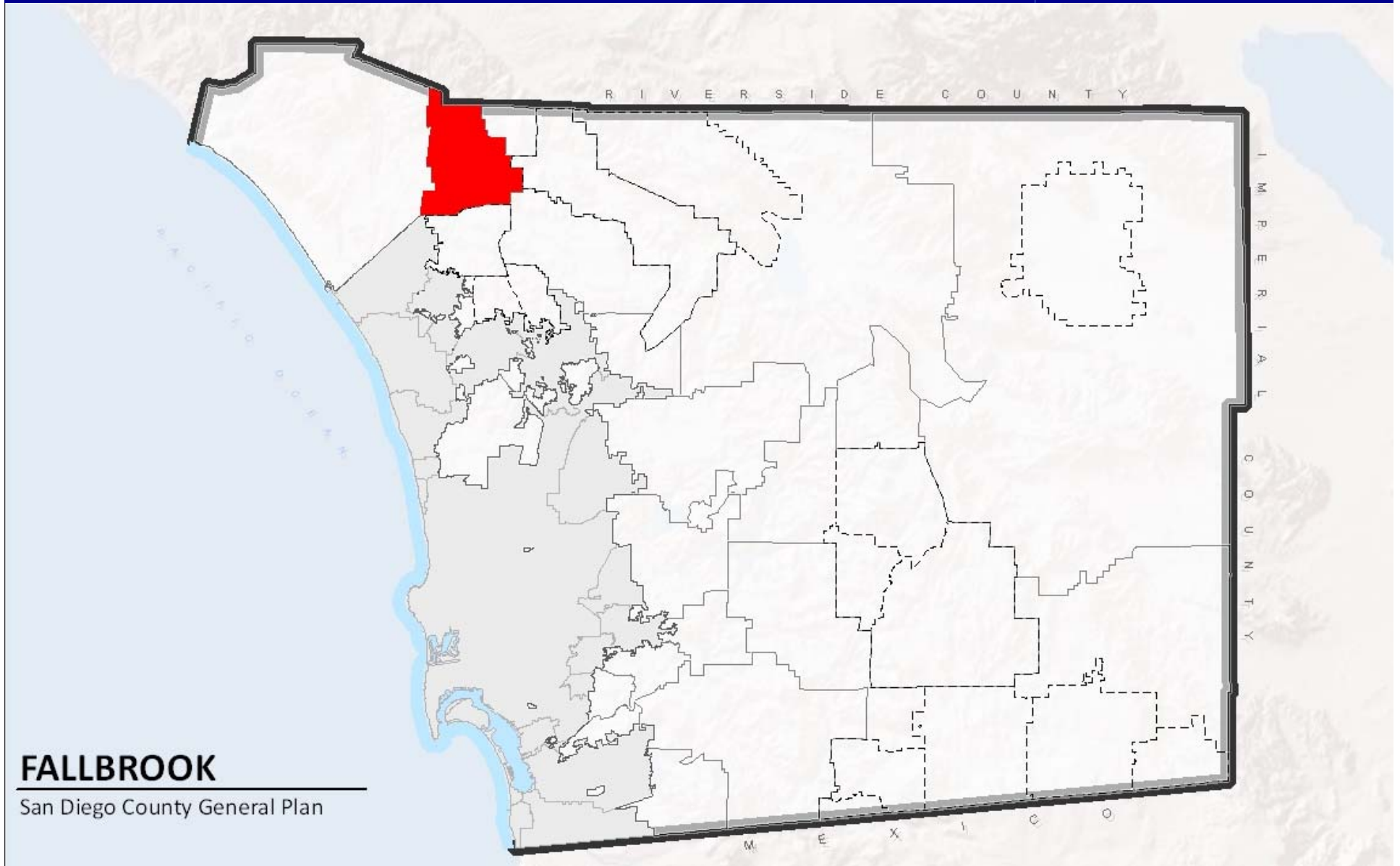


# Fallbrook



# Fallbrook



## Preliminary Staff Recommendations:

- ***Deviations from Referral Map: 8***
  - ***Limited Controversy: 6***
  - ***Elevated Controversy: 2***

### Fallbrook Draft Referral Map (With Labels)

**Legend**

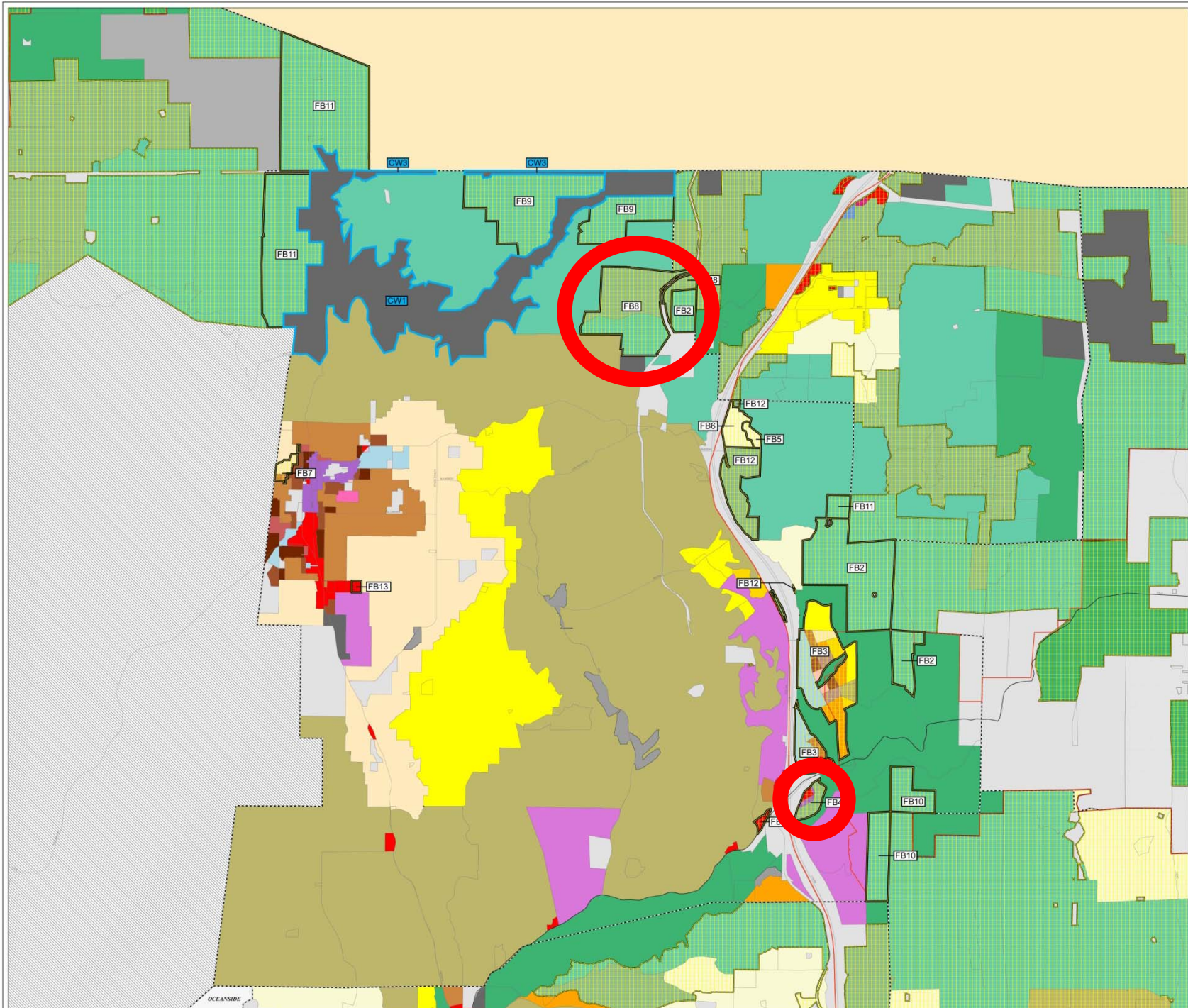
- County Water Authority Boundary
- Area of Difference
- Forest Conservation Initiative
- Lakes and Reservoirs
- Land Use Designations\***
- VILLAGE RESIDENTIAL (VR-30)
- VILLAGE RESIDENTIAL (VR-24)
- VILLAGE RESIDENTIAL (VR-20)
- VILLAGE RESIDENTIAL (VR-15)
- VILLAGE RESIDENTIAL (VR-10-9)
- VILLAGE RESIDENTIAL (VR-7-3)
- VILLAGE RESIDENTIAL (VR-4-3)
- VILLAGE RESIDENTIAL (VR-2-9)
- VILLAGE RESIDENTIAL (VR-2)
- SEMI-RURAL RESIDENTIAL (SR-1)
- SEMI-RURAL RESIDENTIAL (SR-2)
- SEMI-RURAL RESIDENTIAL (SR-4)
- SEMI-RURAL RESIDENTIAL (SR-10)
- RURAL LANDS (RL-20)
- RURAL LANDS (RL-40)
- RURAL LANDS (RL-80)
- RURAL LANDS (RL-160)
- SPECIFIC PLAN AREA
- OFFICE PROFESSIONAL
- NEIGHBORHOOD COMMERCIAL
- GENERAL COMMERCIAL
- RURAL COMMERCIAL
- LIMITED IMPACT INDUSTRIAL
- MEDIUM IMPACT INDUSTRIAL
- HIGH IMPACT INDUSTRIAL
- VILLAGE CORE MIXED USE
- PUBLIC/SEMI-PUBLIC LANDS
- NATIONAL FOREST AND STATE PARKS
- TRIBAL LANDS
- OPEN SPACE (RECREATION)
- OPEN SPACE (CONSERVATION)
- MILITARY INSTALLATIONS
- Jurisdictional Boundary

**DATED INFORMATION**  
Information contained on this map has been or is in the process of being modified and is subject to change.  
Current as of November 1, 2009

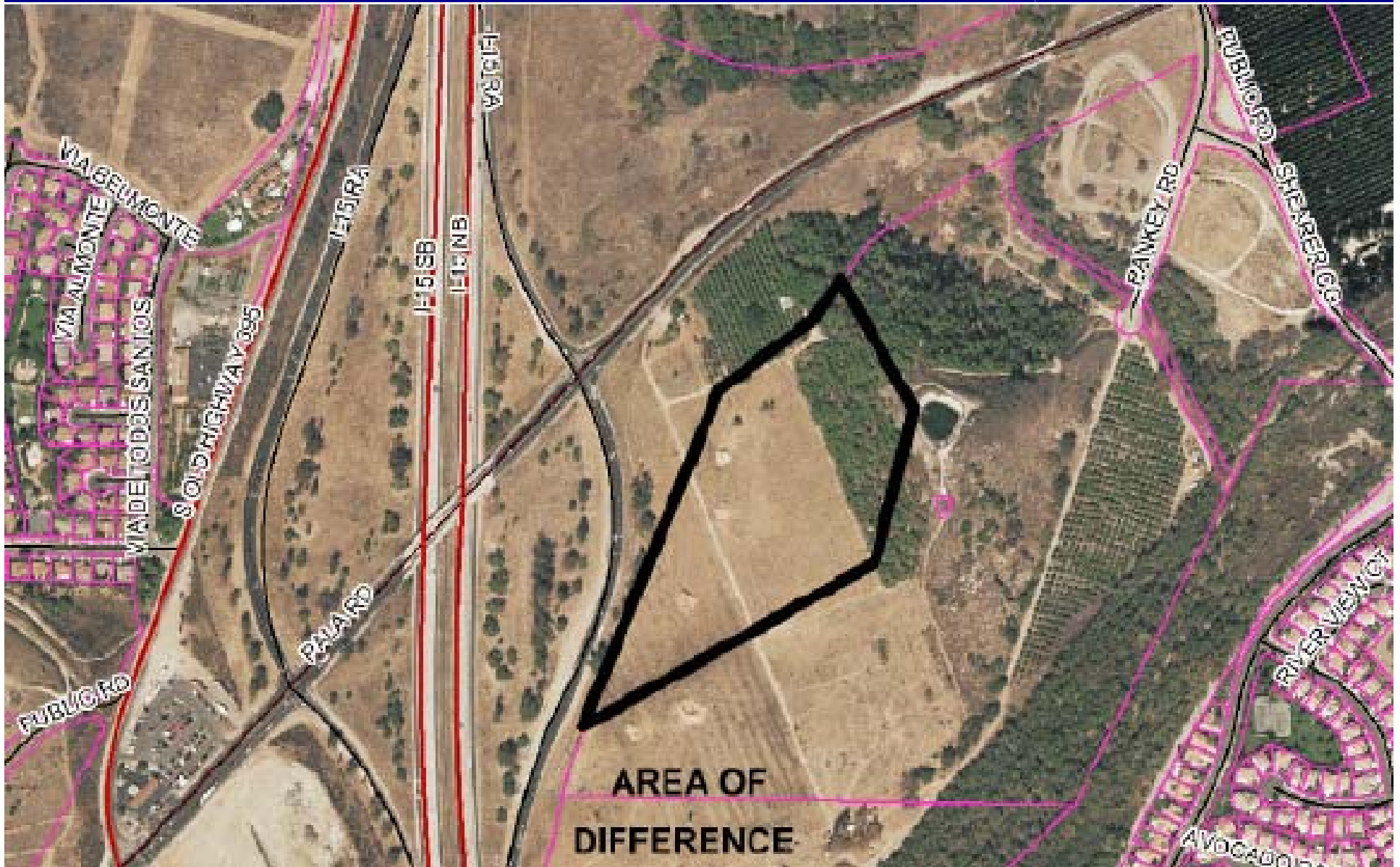
1:20,469



THIS MAP/DATA IS PROVIDED WITHOUT WARRANTY OF ANY KIND, EITHER EXPRESS OR IMPLIED, INCLUDING BUT NOT LIMITED TO, THE IMPLIED WARRANTIES OF MERCHANTABILITY AND FITNESS FOR A PARTICULAR PURPOSE. Also, this product may contain information from the SANDAG Geographic Information System, which is used to reproduce with the permission of SANDAG. This product may contain information reproduced with permission granted to Rand McNally & Company by SANDAG. The map is copyrighted by Rand McNally & Company. It is unlawful to copy or reproduce all or any part thereof, whether for personal use or resale, without the prior written permission of Rand McNally & Company. Copyright © 2009. All Rights Reserved. Full text of this legal notice can be found at: http://www.rand-mcnally.com/legal-notice.html  
Date: 10/29/09 10:46:00 AM  
Page: 00101701\_gd011\_urbanmapupdate\_200905\_0419\_011.rvt



# Fallbrook [FB4] AERIAL



# Fallbrook [FB8] AERIAL

