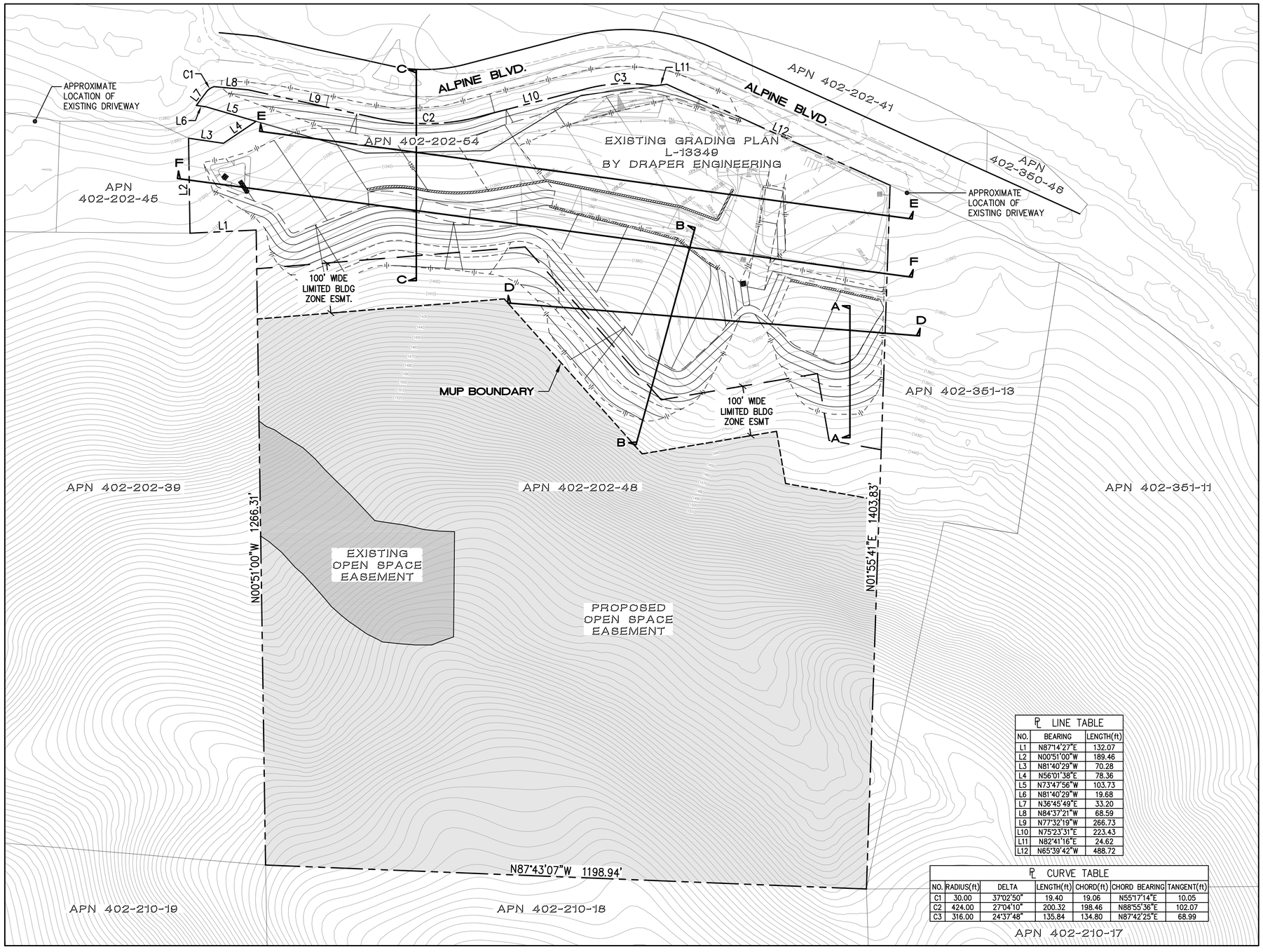

℄ LINE TABLE		
NO.	BEARING	LENGTH(ft)
L1	N87°14'27"E	132.07
L2	N00°51'00"W	189.46
L3	N81°40'29"W	70.28
L4	N56°01'38"E	78.36
L5	N73°47'56"W	103.73
L6	N81°40'29"W	19.68
L7	N36°45'49"E	33.20
L8	N84°37'21"W	68.59
L9	N77°32'19"W	266.73
L10	N75°23'31"E	223.43
L11	N82°41'16"E	24.62
L12	N65°39'42"W	488.72

℄ CURVE TABLE						
NO.	RADIUS(ft)	DELTA	LENGTH(ft)	CHORD(ft)	CHORD BEARING	TANGENT(ft)
C1	30.00	37°02'50"	19.40	19.06	N55°17'14"E	10.05
C2	424.00	27°04'10"	200.32	198.46	N88°55'36"E	102.07
C3	316.00	24°37'48"	135.84	134.80	N87°42'25"E	68.99

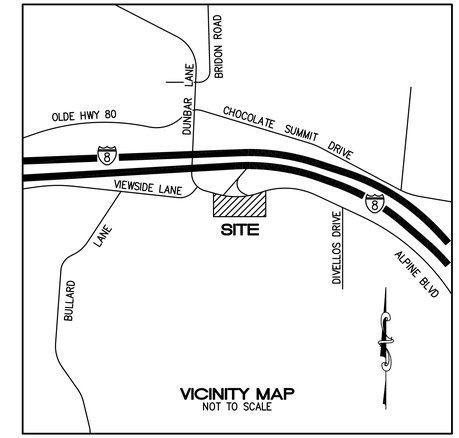

VICINITY MAP
NOT TO SCALE

LEGEND

- PROPERTY LINE
- PROPOSED MUP BOUNDARY
- PROPOSED NO BUILDING ZONE
- PROPOSED DAYLIGHT LINE
- 1400 PROPOSED CONTOUR
- PROPOSED RIP RAP
- PROPOSED OPEN SPACE EASEMENT
- EXISTING OPEN SPACE EASEMENT
- (1300) EXISTING CONTOUR
- CONTOUR PER GRADING PLAN L-13349 (BY DRAPER ENGINEERING)

NOTES

1. SEE SHEET 2 FOR DETAIL OF RECLAMATION GRADING. SEE SHEET 3 FOR CROSS SECTIONS AND RECLAMATION SUMMARY
2. TOPO: INTERMAP 2007
   INTERMAP DATA MEETS THE ROOT MEAN SQUARE ERROR (RMSE) STANDARDS FOR VERTICAL ACCURACY; THIS LEVEL OF ACCURACY ADEQUATELY REFLECTS THE TOPOGRAPHIC CONDITIONS ON THE SITE IN COMPLIANCE WITH SMARA 2772. THE ENGINEER-OF-WORK MAKES NO CERTIFICATION OF ITS ACCURACY.
3. THE DARKER SHADED CONTOUR LINES AND LABELING SHOWN AT THE NORTHEAST CORNER OF THE SITE IS FROM GRADING PLAN L-13349 BY DRAPER ENGINEERING.
4. PROJECT PROPERTY LINE WAS GENERATED FROM RECORD MAPS AND INFORMATION. CONTRACTOR TO VERIFY PROPERTY LINE PRIOR TO CONSTRUCTION. NEIGHBORING PARCEL DATA WAS PROVIDED BY SANGIS AND IS SHOWN FOR REFERENCE ONLY.
5. THE WDID NO. IS _____.

REGISTERED PROFESSIONAL ENGINEER
WAYNE W. CHANG
No. 46548
Exp. 6/30/11
CIVIL
STATE OF CALIFORNIA

SCALE: 1" = 100'
0 50 100 200

OPERATOR

NAME: MARK TURVEY
ADDRESS: 15570 EL CAPITAN PEAK
EL CAJON, CA 92021
TELEPHONE: (619) 443-5045
SHORT LEGAL: NORTH WEST 1/4 OF SECTION 19 TOWNSHIP 15 S. RANGE 2 E
A.P.N. 402-202-48 & 402-202-54
SITE ADDRESS: 16215 ALPINE BOULEVARD
ALPINE, CA 91901

DECLARATION OF RESPONSIBLE CHARGE

I HEREBY DECLARE THAT I AM THE ENGINEER OF WORK FOR THIS PROJECT, THAT I HAVE EXERCISED RESPONSIBILITY CHARGE OVER THE DESIGN OF THE PROJECT AS DEFINED IN SECTION 6703 OF THE BUSINESS AND PROFESSIONS CODE, AND THAT THE DESIGN IS CONSISTENT WITH CURRENT STANDARDS.

I UNDERSTAND THAT THE CHECK OF PROJECT DRAWINGS AND SPECIFICATIONS BY THE COUNTY OF SAN DIEGO IS CONFINED TO REVIEW ONLY AND DOES NOT RELIEVE ME, AS ENGINEER OF WORK, OF MY RESPONSIBILITIES FOR PROJECT DESIGN.

BY: _____ DATE: SEPTEMBER 4, 2009
R.C.E. 46548 EXPIRES: JUNE 30, 2011

COUNTY OF SAN DIEGO

APPROVED FOR COMPLIANCE WITH THE ENVIRONMENTAL REVIEW

APPROVED BY: _____
DATE: _____

DPLU APPROVED CHANGES

NUMBER	DESCRIPTION	APPROVED BY	DATE

RECORD PLAN

BY: _____ DATE: _____
R.C.E. _____
EXPIRES: _____

BENCH MARK

DESCRIPTION: _____
LOCATION: _____
RECORD FROM: _____
ELEVATION: _____ DATUM: _____

PRIVATE CONTRACT

SHEET 1 | COUNTY OF SAN DIEGO | SHEETS 3

RECLAMATION PLAN FOR:
TURVEY D.G. PIT

CALIFORNIA COORDINATE INDEX – 250-1821

APPROVED
DIRECTOR OF PLANNING AND LAND USE
BY:

ENGINEER OF WORK: WAYNE W. CHANG
RCE: 46548

P/01-009/RP01-001
RECLAMATION PLAN NO.

CHANG CONSULTANTS
858.692.0760

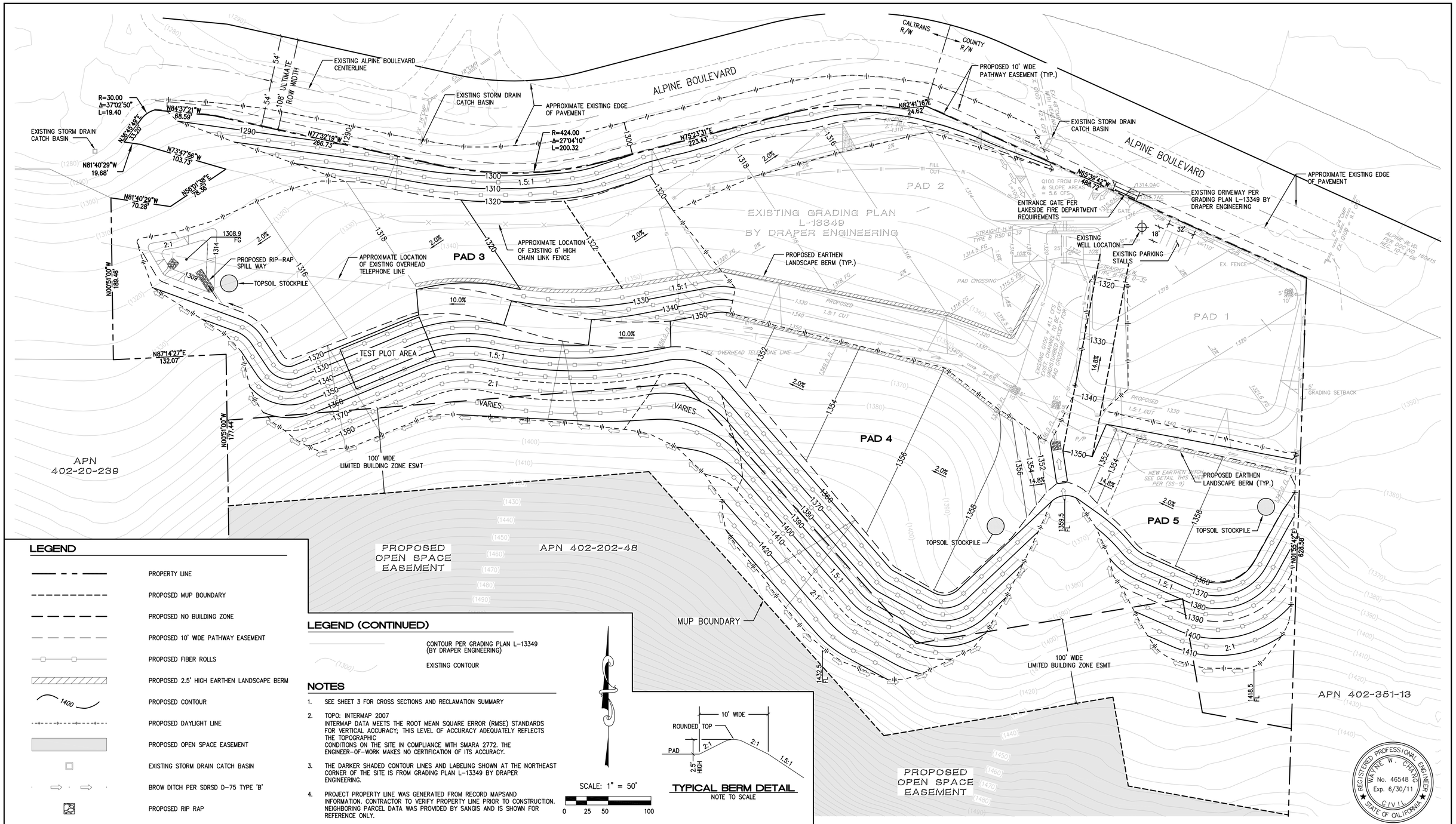

LEGEND

- PROPERTY LINE
- PROPOSED MUP BOUNDARY
- PROPOSED NO BUILDING ZONE
- PROPOSED 10' WIDE PATHWAY EASEMENT
- PROPOSED FIBER ROLLS
- PROPOSED 2.5' HIGH EARTHEN LANDSCAPE BERM
- 1400 PROPOSED CONTOUR
- PROPOSED DAYLIGHT LINE
- PROPOSED OPEN SPACE EASEMENT
- EXISTING STORM DRAIN CATCH BASIN
- BROW DITCH PER SDRSD D-75 TYPE 'B'
- PROPOSED RIP RAP

LEGEND (CONTINUED)

- CONTOUR PER GRADING PLAN L-13349 (BY DRAPER ENGINEERING)
- EXISTING CONTOUR

NOTES

1. SEE SHEET 3 FOR CROSS SECTIONS AND RECLAMATION SUMMARY
2. TOPO: INTERMAP 2007
   INTERMAP DATA MEETS THE ROOT MEAN SQUARE ERROR (RMSE) STANDARDS FOR VERTICAL ACCURACY; THIS LEVEL OF ACCURACY ADEQUATELY REFLECTS THE TOPOGRAPHIC
   CONDITIONS ON THE SITE IN COMPLIANCE WITH SMARA 2772. THE ENGINEER-OF-WORK MAKES NO CERTIFICATION OF ITS ACCURACY.
3. THE DARKER SHADED CONTOUR LINES AND LABELING SHOWN AT THE NORTHEAST CORNER OF THE SITE IS FROM GRADING PLAN L-13349 BY DRAPER ENGINEERING.
4. PROJECT PROPERTY LINE WAS GENERATED FROM RECORD MAPSAND INFORMATION. CONTRACTOR TO VERIFY PROPERTY LINE PRIOR TO CONSTRUCTION. NEIGHBORING PARCEL DATA WAS PROVIDED BY SANGIS AND IS SHOWN FOR REFERENCE ONLY.

SCALE: 1" = 50'

0 25 50 100

TYPICAL BERM DETAIL
NOTE TO SCALE

OPERATOR	
NAME:	MARK TURVEY
ADDRESS:	15570 EL CAPITAN PEAK EL CAJON, CA 92021
TELEPHONE:	(619) 443-5045
SHORT LEGAL:	NORTH WEST 1/4 OF SECTION 19 TOWNSHIP 15 S. RANGE 2 E
A.P.N.	402-202-48 & 402-202-54
SITE ADDRESS:	16215 ALPINE BOULEVARD ALPINE, CA 91901

DECLARATION OF RESPONSIBLE CHARGE

I HEREBY DECLARE THAT I AM THE ENGINEER OF WORK FOR THIS PROJECT, THAT I HAVE EXERCISED RESPONSIBILITY CHARGE OVER THE DESIGN OF THE PROJECT AS DEFINED IN SECTION 6703 OF THE BUSINESS AND PROFESSIONS CODE, AND THAT THE DESIGN IS CONSISTENT WITH CURRENT STANDARDS.

I UNDERSTAND THAT THE CHECK OF PROJECT DRAWINGS AND SPECIFICATIONS BY THE COUNTY OF SAN DIEGO IS CONFINED TO REVIEW ONLY AND DOES NOT RELIEVE ME, AS ENGINEER OF WORK, OF MY RESPONSIBILITIES FOR PROJECT DESIGN.

BY: _____ DATE: SEPTEMBER 4, 2009

R.C.E. 46548 EXPIRES: JUNE 30, 2011

COUNTY OF SAN DIEGO

APPROVED FOR COMPLIANCE WITH THE ENVIRONMENTAL REVIEW

APPROVED BY: _____

DATE: _____

DPLU APPROVED CHANGES

NUMBER	DESCRIPTION	APPROVED BY	DATE

RECORD PLAN

BY: _____ DATE: _____

R.C.E. _____

EXPIRES: _____

BENCH MARK

DESCRIPTION: _____

LOCATION: _____

RECORD FROM: _____

ELEVATION: _____ DATUM: _____

PRIVATE CONTRACT

SHEET 2	COUNTY OF SAN DIEGO	SHEETS 3

RECLAMATION PLAN FOR:

TURVEY D.G. PIT

CALIFORNIA COORDINATE INDEX – 250-1821

APPROVED
DIRECTOR OF PLANNING AND LAND USE
BY:

ENGINEER OF WORK: WAYNE W. CHANG
RCE: 46548

P/01-009/RP01-001
RECLAMATION PLAN NO.

CHANG CONSULTANTS
858.692.0760

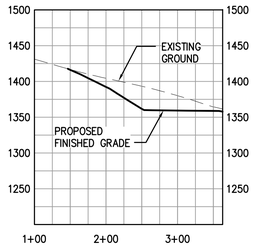

SECTION A-A
SCALE: HORIZ. 1"=100' VERT. 1"=100'

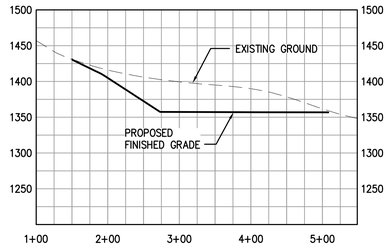

SECTION B-B
SCALE: HORIZ. 1"=100' VERT. 1"=100'

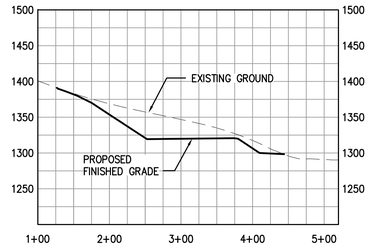

SECTION C-C
SCALE: HORIZ. 1"=100' VERT. 1"=100'

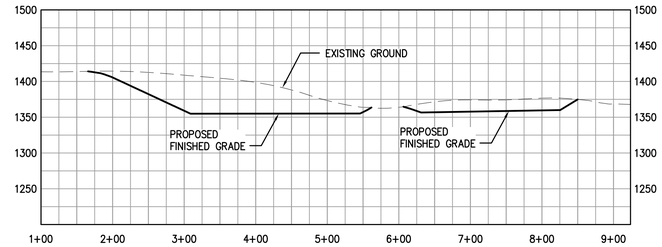

SECTION D-D
SCALE: HORIZ. 1"=100' VERT. 1"=100'

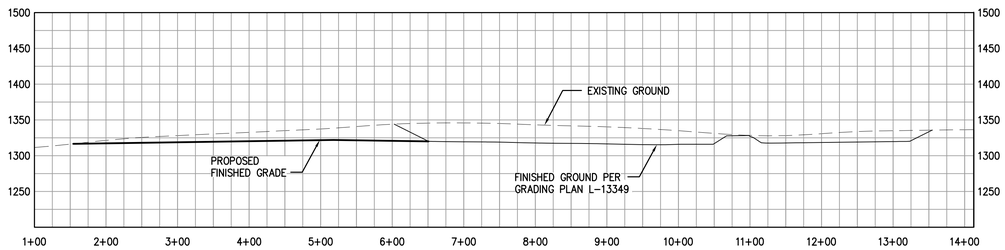

SECTION E-E
SCALE: HORIZ. 1"=100' VERT. 1"=100'

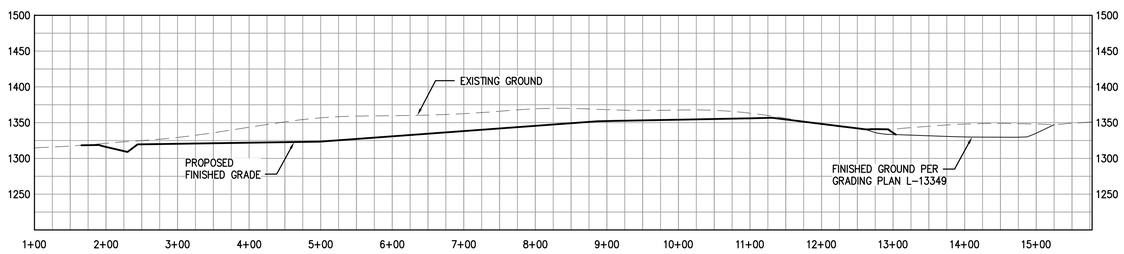

SECTION F-F
SCALE: HORIZ. 1"=100' VERT. 1"=100'

REGISTERED PROFESSIONAL ENGINEER
WAYNE W. CHANG
No. 46548
Exp. 6/30/11
CIVIL
STATE OF CALIFORNIA

SCALE: 1" = 100'
0 50 100 200

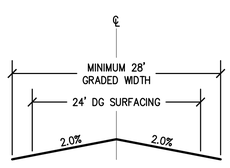

SECTION: ON-SITE DRIVEWAY
NOT TO SCALE

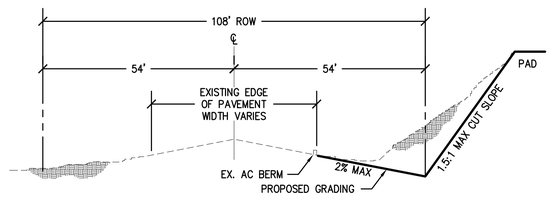

SECTION: ALPINE BOULEVARD
NOT TO SCALE
(LOOKING EASTERLY)

GRADING NOTES

1. FINAL APPROVAL OF THESE GRADING PLANS IS SUBJECT TO FINAL APPROVAL OF THE ASSOCIATED IMPROVEMENT PLANS WHERE APPLICABLE.
2. IMPORT MATERIAL SHALL BE OBTAINED FROM A LEGAL SITE.
3. A CONSTRUCTION, EXCAVATION, OR ENCROACHMENT PERMIT FROM THE DEPARTMENT OF PUBLIC WORKS WILL BE REQUIRED FOR ANY WORK IN THE COUNTY RIGHT-OF-WAY.
4. THE CONTRACTOR SHALL VERIFY THE EXISTENCE AND LOCATION OF ALL UTILITIES BEFORE COMMENCING WORK. NOTICE OF THE PROPOSED WORK SHALL BE GIVEN TO THE FOLLOWING AGENCIES:

SAN DIEGO GAS & ELECTRIC	619-235-6323
PACIFIC BELL	800-422-4133
CATV	619-263-9251
SEWER	800-422-4133
WATER	800-422-4133

5. APPROVAL OF THESE PLANS BY THE DIRECTOR OF PUBLIC WORKS DOES NOT AUTHORIZE ANY WORK OR GRADING TO BE PERFORMED UNTIL THE PROPERTY OWNER'S PERMISSION HAS BEEN OBTAINED AND A VALID GRADING PERMIT HAS BEEN ISSUED.
6. ALL OPERATIONS CONDUCTED ON THE PREMISES, INCLUDING THE WARMING UP, REPAIR, ARRIVAL, DEPARTURE OR RUNNING OF TRUCKS, EARTHMOVING EQUIPMENT, CONSTRUCTION EQUIPMENT AND ANY OTHER ASSOCIATED GRADING EQUIPMENT SHALL BE LIMITED TO THE PERIOD BETWEEN 7:00 A.M. AND 6:00 P.M. EACH DAY, MONDAY THROUGH SATURDAY, AND NO EARTHMOVING OR GRADING OPERATIONS SHALL BE CONDUCTED ON THE PREMISES ON SUNDAYS OR HOLIDAYS.
7. ALL MAJOR SLOPES SHALL BE ROUNDED INTO EXISTING TERRAIN TO PRODUCE A CONTOURED TRANSITION FROM CUT OR FILL FACES TO NATURAL GROUND AND ABUTTING CUT OR FILL SURFACES.
8. NOTWITHSTANDING THE MINIMUM STANDARDS SET FORTH IN THE GRADING ORDINANCE AND NOTWITHSTANDING THE APPROVAL OF THESE GRADING PLANS, THE PERMITTEE IS RESPONSIBLE FOR THE PREVENTION OF DAMAGE TO THE ADJACENT PROPERTY. NO PERSON SHALL EXCAVATE ON LAND SO CLOSE TO THE PROPERTY LINE AS TO ENDANGER ANY ADJOINING PUBLIC STREET, SIDEWALK, ALLEY, FUNCTION OF ANY SEWAGE DISPOSAL SYSTEM OR ANY OTHER PUBLIC OR PRIVATE PROPERTY WITHOUT SUPPORTING AND PROTECTING SUCH PROPERTY FROM SETTLING, CRACKING, EROSION, SILTING, SCOUR OR OTHER DAMAGE WHICH MIGHT RESULT FROM THE GRADING DESCRIBED ON THIS PLAN. THE COUNTY WILL HOLD THE PERMITTEE RESPONSIBLE FOR CORRECTION OF NON-DEDICATED IMPROVEMENTS WHICH DAMAGE ADJACENT PROPERTY.
9. SLOPE RATIOS

   CUT – 1.5:1 MAX. FOR MINOR SLOPES,
   2:1 MAX. FOR MAJOR SLOPES

   FILL – 2:1 MAX.

   SLOPES DEVIATING FROM THE ABOVE WILL REQUIRE APPROVAL OF DIRECTOR OF PUBLIC WORKS AFTER REVIEW OF A REPORT FROM A SOILS ENGINEER.
10. SPECIAL CONDITION: IF ANY ARCHEOLOGICAL RESOURCES ARE DISCOVERED ON THE SITE OF THIS GRADING DURING GRADING OPERATIONS, SUCH OPERATIONS WILL CEASE IMMEDIATELY, AND THE PERMITTEE WILL NOTIFY THE DIRECTOR OF PUBLIC WORKS PERMITTEE WILL NOTIFY THE DIRECTOR OF PUBLIC WORKS OF THE DISCOVERY. GRADING OPERATIONS WILL NOT RECOMMENCE UNTIL THE PERMITTEE HAS RECEIVED WRITTEN AUTHORITY FROM THE DIRECTOR OF PUBLIC WORKS
11. ALL GRADING DETAILS WILL BE IN ACCORDANCE WITH SAN DIEGO COUNTY STANDARD DRAWINGS DS-8, DS-10, DS-11, D-75.

NATIVE SEED MIX

ADENOSTOMA FASCICULATUM*	CHAMISE
ARTEMISIA CALIFORNICA*	CALIFORNIA SAGEBRUSH
CEANOTHUS TOMENTOSUS*	WOOLY-LEAF MOUNTAIN LILAC
ERIOGONUM FASCICULATUM*	CALIFORNIA BUCKWHEAT
ESCHSCHOLZIA CALIFORNICA	CALIFORNIA POPPY
HETEROMELES ARBUTIFOLIA*	CHRISTMASBERRY
LOTUS SCOPARIUS*	DEERWEED
LUPINUS ALBIFRONS*	SILVER BUSH
MALOSMA LAURINA*	LAUREL SUMAC
MIMULUS AURANTIACUS*	MONKEYFLOWER
RHAMNUS CROCEA*	SPINY REDBERRY
RHUS OVATA*	SUGARBUSH
SALVIA APIANA*	WHITE SAGE
SALVIA MELLIFERA*	BLACK SAGE
XYLOCOCCUS BICOLOR*	MISSION MANZANITA

RECLAMATION NOTES

1. POST-MINING LAND USE: BOX TREE NURSERY
2. FINAL SLOPE REQUIREMENTS: 1.5:1 (HORIZONTAL:VERTICAL), EXCEPT FOR THE TOP OF SLOPES WHERE COLLUVIUM IS EXPOSED WILL BE LAID BACK TO 2:1, NO BENCHING, PADS WILL BE GRADED TO PROVIDE POSITIVE DRAINAGE.
3. EROSION CONTROL SILT FENCING WILL BE USED ONCE MINING HAS FINISHED FOR PERIMETER CONTROL. FOR ADDED SLOPE STABILITY STRAW WADDLES WILL BE PLACED AT 15' MAX VERTICAL INTERVALS ON CUT SLOPES. REVEGETATION WITH A NATIVE SEED MIX WILL CONTRIBUTE TO SLOPE STABILIZATION.
4. STORMWATER CONTROL: PAD RUNOFF WILL OCCUR AS SHEET FLOW DIRECTED INTO SETTLING BASINS DESIGNED TO HOLD THE INITIAL RUNOFF ALLOWING SEDIMENTS TO SETTLE BEFORE RELEASING THE WATER BACK INTO THE NATURAL DRAINAGE CHANNEL.
5. CUT SLOPES WILL BE REVEGETATED USING A NATIVE SEED MIX APPLIED BY HYDROSEEDING. REVEGETATION WILL OCCUR BETWEEN NOVEMBER 15 AND JANUARY 15, WITH VARIATIONS DUE TO WEATHER PATTERNS.
6. EXTRACTION AND RECLAMATION WILL OCCUR CONCURRENTLY DURING THE LIFE OF THE PROJECT. A NATIVE SEED MIX WILL BE APPLIED TO CUT SLOPE AREAS OF THE RESTORATION AREA. APPLICATION OF THE SEED MIX WILL OCCUR OVER ALL AREAS TO BE RECLAIMED AS SHOWN ON THE CONCEPTUAL LANDSCAPE PLAN. RECLAMATION WILL BE ONGOING AND WILL BE FINISHED TWO YEARS FOLLOWING THE COMPLETION OF MINING.
7. THE SEED MIX WILL BE APPLIED TO 15' VERTICAL SECTIONS OF 1.5:1 (H:V) FINISHED CUT SLOPES NOT SUBJECT TO FURTHER DISTURBANCE. THESE 15' VERTICAL SECTIONS WILL BE SEEDED WHEN THE PAD FLOOR IS AT LEAST 5' BELOW THE AREA TO BE RECLAIMED. DUE TO CONCURRENT EXTRACTION AND RECLAMATION, REVEGETATION WILL BE EVALUATED AND METHODS WILL BE MODIFIED AS NECESSARY TO IMPROVE VEGETATION. FERTILIZATION AND IRRIGATION ARE NOT ANTICIPATED AS PLANTING DURING THE CORRECT TIME OF YEAR WILL ALLOW FOR COMPARABLE REVEGETATIVE SUCCESS TO SURROUNDING AREAS.
8. WOOD CHIPS, CRUSHED ROCK OR OTHER BMP'S WILL BE APPLIED TO PAD AREAS. ACCESS TO THE PADS WILL REMAIN FOR BOX TREE OPERATIONS AND MAINTENANCE PURPOSES. HOWEVER, EXTERIOR SECTIONS OF THE ROADS CAN STILL BE REVEGETATED WHILE MAINTAINING ACCESS.
9. MONITORING AND MAINTENANCE: REVEGETATION METHODS WILL BE CONTINUALLY EVALUATED AS REVEGETATION IS COMPLETED THROUGHOUT THE SITE. ERADICATION MEASURES WOULD BE TAKEN WHEN INVASIVE SPECIES ARE DETECTED AT THRESHOLD LEVELS OF ONE PLANT PER LESS THAN 100 SQUARE FEET. MONITORING WILL TAKE PLACE FOR AT LEAST TWO YEARS FOLLOWING THE COMPLETION OF MINING. WHEN THE PERFORMANCE STANDARDS HAVE BEEN MET, FINANCIAL ASSURANCES WILL BE RELEASED AND RECLAMATION WILL BE CONSIDERED COMPLETE BY THE LEAD AGENCY.
10. RECLAMATION WILL NOT AFFECT FUTURE MINING WITHIN THE PROJECT AREA OR WITHIN THE VICINITY OF THE PROJECT AREA.

STORMWATER AND EROSION CONTROL BMP

1. ESTABLISH FINAL SLOPES AS SOON AS POSSIBLE.
2. SETTLING BASINS ALONG WITH OTHER BMP'S WILL BE USED TO REMOVE SEDIMENT FROM RUNOFF.
3. INSTALL SILT FENCE AND OTHER BMP'S TO DETAIN SEDIMENT-LADEN WATER, PROMOTING SEDIMENTATION BEHIND THE FENCE WHILE RELEASING WATER.
4. SEEDING AND PLANTING, TO KEEP HIGH QUALITY VEGETATIVE COVER OVER SLOPES AND DISTURBED AREAS.
5. ENERGY DISSIPATERS SHALL BE MAINTAINED AT THE END OF PIPES OR CHANNELS CONVEYING CONCENTRATED RUNOFF.
6. A STABILIZED DRAIN SHALL BE ESTABLISHED TO ROUTE DRAINAGE FROM PADS WITHOUT DISCHARGING OVER CONSTRUCTED AREAS.
7. EARTHEN BERMS AND OTHER BMP'S SHALL BE USED TO CHANNEL RUNOFF FROM GRADED PADS TO SETTLING BASINS.

CONDITION:

X _____
COUNTY OF SAN DIEGO DPLU REPRESENTATIVE

CONDITION:

X _____
COUNTY OF SAN DIEGO DPLU REPRESENTATIVE

CONDITION:

X _____
COUNTY OF SAN DIEGO DPLU REPRESENTATIVE

CONDITION:

X _____
COUNTY OF SAN DIEGO DPLU REPRESENTATIVE

VEGETATIVE COVER (M:METERS)	SPECIES COMPOSITION/ SPECIES RICHNESS	PERCENT COVER	DENSITY
SEED MIX	8 NATIVE SPECIES	70% COVERED (ALL NATIVE SPECIES COMBINED)	2 STEMS NATIVE SPECIES PER 3M^2

OPERATOR

NAME: MARK TURVEY
ADDRESS: 15570 EL CAPITAN PEAK
EL CAJON, CA 92021
TELEPHONE: (619) 443-5045
SHORT LEGAL: NORTH WEST 1/4 OF SECTION 19 TOWNSHIP 15 S. RANGE 2 E
A.P.N. 402-202-48 & 402-202-54
SITE ADDRESS: 16215 ALPINE BOULEVARD
ALPINE, CA 91901

DECLARATION OF RESPONSIBLE CHARGE

I HEREBY DECLARE THAT I AM THE ENGINEER OF WORK FOR THIS PROJECT, THAT I HAVE EXERCISED RESPONSIBILITY CHARGE OVER THE DESIGN OF THE PROJECT AS DEFINED IN SECTION 6703 OF THE BUSINESS AND PROFESSIONS CODE, AND THAT THE DESIGN IS CONSISTENT WITH CURRENT STANDARDS.

I UNDERSTAND THAT THE CHECK OF PROJECT DRAWINGS AND SPECIFICATIONS BY THE COUNTY OF SAN DIEGO IS CONFINED TO REVIEW ONLY AND DOES NOT RELIEVE ME, AS ENGINEER OF WORK, OF MY RESPONSIBILITIES FOR PROJECT DESIGN.

BY: _____ DATE: SEPTEMBER 4, 2009
R.C.E. 46548 EXPIRES: JUNE 30, 2011

COUNTY OF SAN DIEGO

APPROVED FOR COMPLIANCE WITH THE ENVIRONMENTAL REVIEW

APPROVED BY: _____
DATE: _____

DPLU APPROVED CHANGES

NUMBER	DESCRIPTION	APPROVED BY	DATE

RECORD PLAN

BY: _____ DATE: _____
R.C.E. _____
EXPIRES: _____

BENCH MARK

DESCRIPTION: _____
LOCATION: _____
RECORD FROM: _____
ELEVATION: _____ DATUM: _____

PRIVATE CONTRACT

SHEET 3 | COUNTY OF SAN DIEGO | SHEETS 3

RECLAMATION PLAN FOR:
TURVEY D.G. PIT

CALIFORNIA COORDINATE INDEX – 250-1821

APPROVED
DIRECTOR OF PLANNING AND LAND USE
BY:

ENGINEER OF WORK: WAYNE W. CHANG
RCE: 46548

P/01-009/RP01-001
RECLAMATION PLAN NO:

CHANG CONSULTANTS
858.692.0760