FOR REDUCED PLANS ORIGINAL SCALE IS IN INCHES

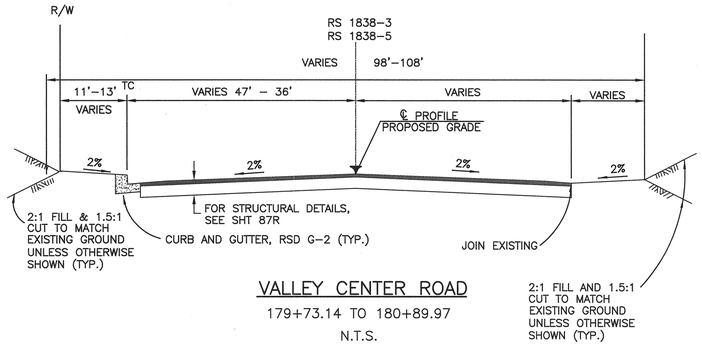

VALLEY CENTER ROAD

179+73.14 TO 180+89.97

N.T.S.

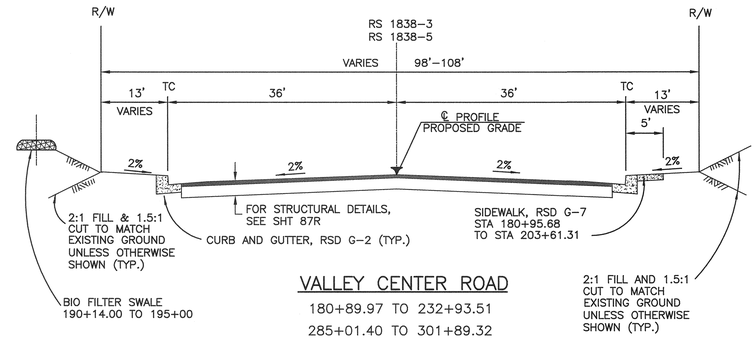

VALLEY CENTER ROAD

180+89.97 TO 232+93.51

285+01.40 TO 301+89.32

N.T.S.

FOR SUPERELEVATED SECTION SEE SHEET 85

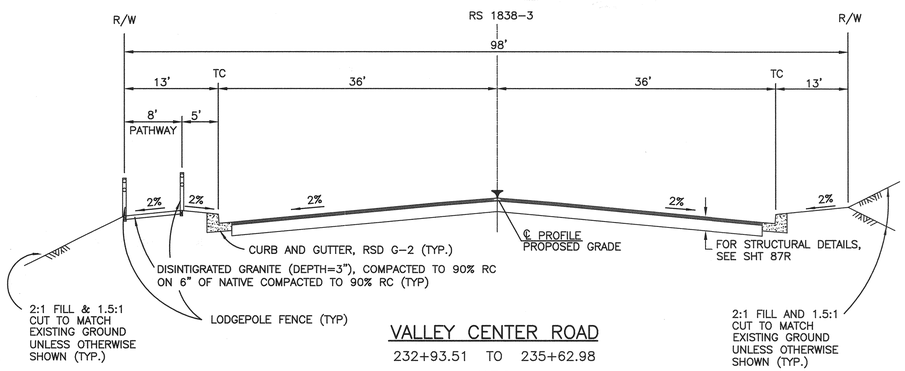

VALLEY CENTER ROAD

232+93.51 TO 235+62.98

N.T.S

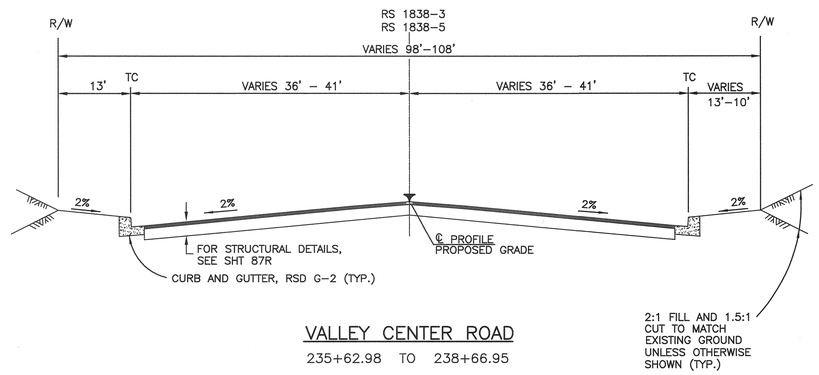

VALLEY CENTER ROAD

235+62.98 TO 238+66.95

N.T.S

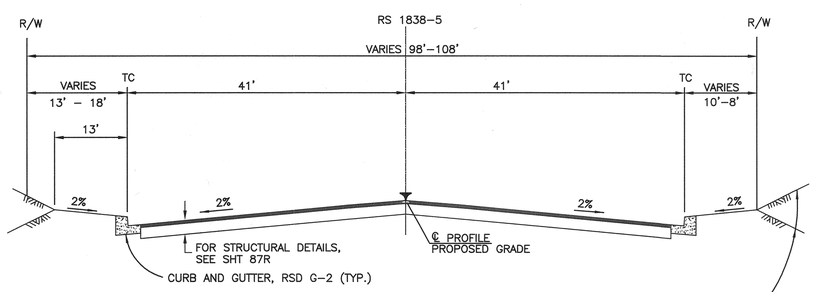

VALLEY CENTER ROAD

238+66.95 TO 241+45.52

N.T.S

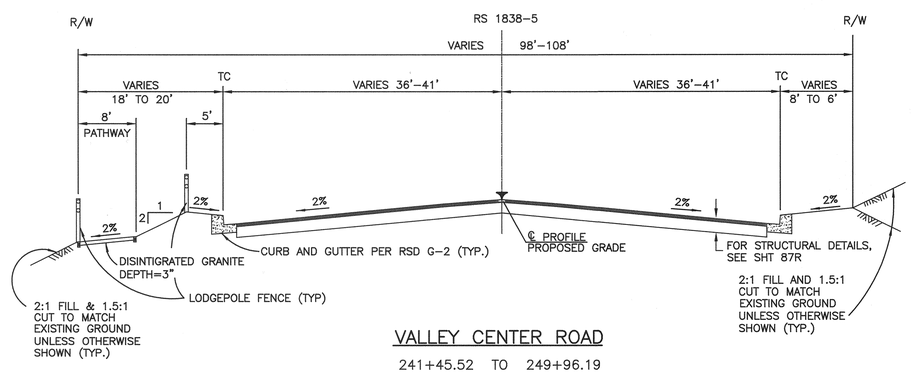

VALLEY CENTER ROAD

241+45.52 TO 249+96.19

N.T.S

NOTES:

CUT AND FILL SLOPES SHALL BE 1.5:1 AND 2:1 RESPECTIVELY, UNLESS OTHERWISE NOTED.

▼ INDICATES ELEVATION SHOWN ON PROFILE

REGISTERED PROFESSIONAL ENGINEER
Gerard Dalziel
No. 36333
Exp. 06/30/06
CIVIL
STATE OF CALIFORNIA

REGISTERED CIVIL ENGINEER DATE

PLANS	BY	DATE
DESIGNED		
CHECKED		
DELINEATED		

WILLDAN – Serving Public Agencies
5930 Cornerstone ct. West, Ste 300
San Diego, California 92121
Tel 858.467.6950, Fax 858.467.1346

COUNTY OF SAN DIEGO
DEPARTMENT OF PUBLIC WORKS
5555 OVERLAND AVENUE, SAN DIEGO, CA 92123-1295

REVISIONS	BY	APPROVED	DATE

COORDINATE INDEX
370 N. 1761 E.
CONST. COMPL.
FIELD REVISIONS

VALLEY CENTER ROAD RECONSTRUCTION IN THE VICINITY OF VALLEY CENTER

ROADWAY TYPICAL SECTIONS

SCALE: HOR. 1"=40' VERT. 1"=4'
W.A. UJ1101 R.S. 1838-3 TO -6
FILE NO.
SHEET 83R OF 256 SHEETS

S:\LDD Design\Valley Center Road\UJ1101\Addendum #2\VCR-NORTH\ C-SH083-PRO3-VCRN.dwg 08/14/05 17:00