FOR REDUCED PLANS
ORIGINAL SCALE IS IN INCHES

PLANS	BY	DATE
DESIGNED		
CHECKED		
DELINEATED		

REGISTERED PROFESSIONAL ENGINEER
Gerard Dalziel
No. 36333
Exp. 06/30/06
CIVIL
STATE OF CALIFORNIA

WILLDAN – Serving Public Agencies
5930 Cornerstone ct. West, Ste 300
San Diego, California 92121
Tel 858.467.6950, Fax 858.467.1346

REGISTERED CIVIL ENGINEER — DATE 8/24/05

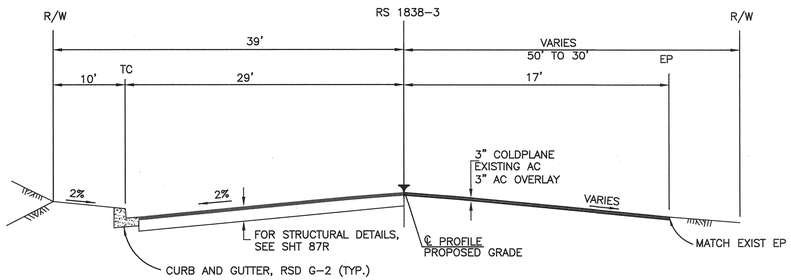

VALLEY CENTER ROAD

506+32.64 TO 510+00.00

N.T.S.

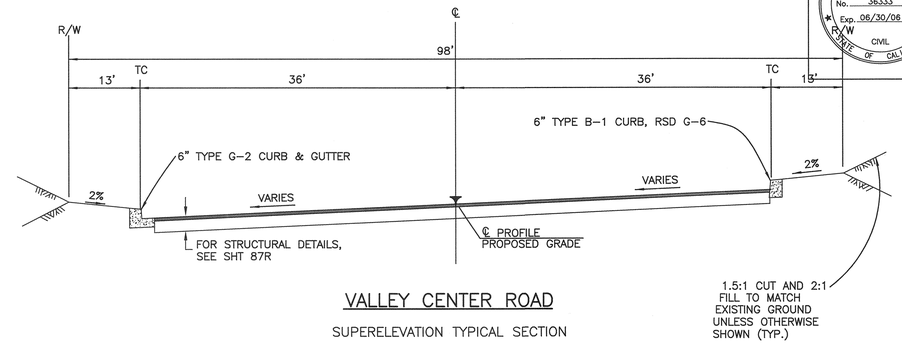

VALLEY CENTER ROAD

SUPERELEVATION TYPICAL SECTION

PAINTED MEDIAN

N.T.S.

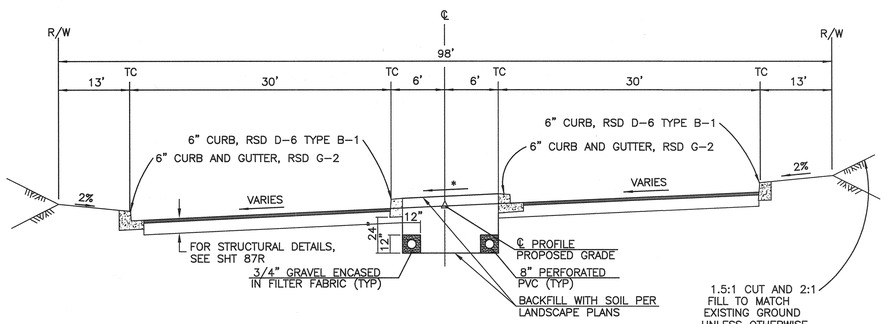

VALLEY CENTER ROAD

SUPERELEVATION TYPICAL SECTION

RAISED MEDIAN

N.T.S

* PARALLEL TO ROADWAY CROSS SLOPE

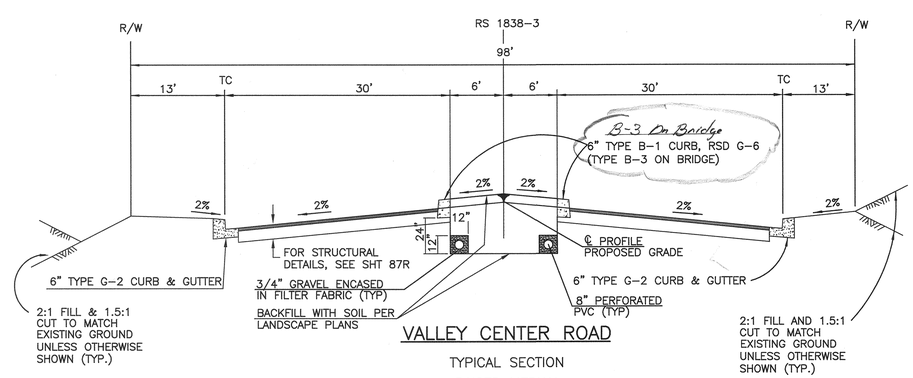

VALLEY CENTER ROAD

TYPICAL SECTION

RAISED MEDIAN

N.T.S.

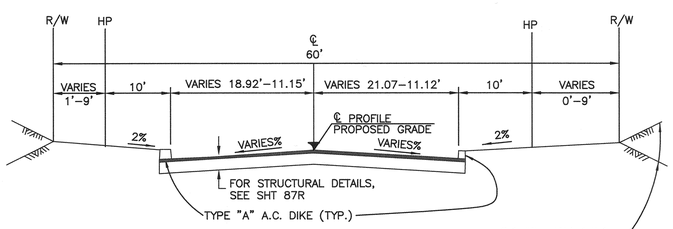

CHARLAN ROAD

0+79.02 TO 1+69.02

N.T.S.

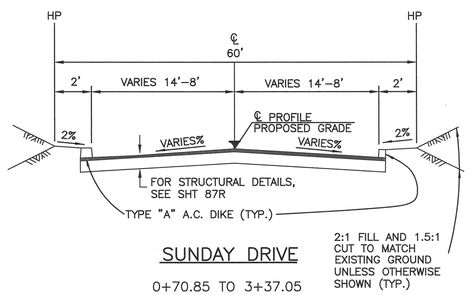

SUNDAY DRIVE

0+70.85 TO 3+37.05

N.T.S.

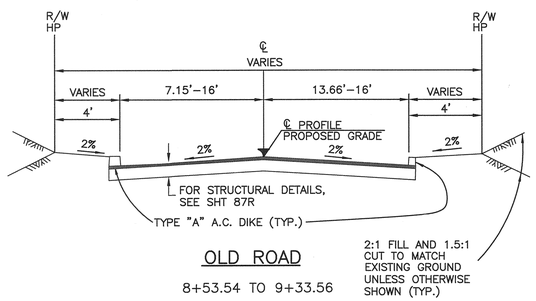

OLD ROAD

8+53.54 TO 9+33.56

N.T.S

NOTES:

CUT AND FILL SLOPES SHALL BE 1.5:1 AND 2:1 RESPECTIVELY, UNLESS OTHERWISE NOTED.

▼ INDICATES ELEVATION SHOWN ON PROFILE

COUNTY OF SAN DIEGO
DEPARTMENT OF PUBLIC WORKS
5555 OVERLAND AVENUE, SAN DIEGO, CA 92123-1295

REVISIONS	BY	APPROVED	DATE

COORDINATE INDEX
370 N. 1761 E.
CONST. COMPL.
FIELD REVISIONS

VALLEY CENTER ROAD RECONSTRUCTION
IN THE VICINITY OF VALLEY CENTER

ROADWAY TYPICAL SECTIONS

SCALE: HOR. NTS VERT. NTS
W.A. UJ1101 R.S. 1838-3 TO -6
FILE NO.
SHEET 85R OF 256 SHEETS

C-SH085R-PRX5-VCRN.dwg
S:\LDD Design\Valley Center Road\UJ1101\Addendum #2\VCR-NORTH\
08/14/05
17:00