FOR REDUCED PLANS
ORIGINAL SCALE IS IN INCHES

PLANS	BY	DATE
DESIGNED		
CHECKED		
DELINEATED		

REGISTERED PROFESSIONAL ENGINEER — Gerard Dalziel, No. 36333, Exp. 06/30/06, CIVIL, STATE OF CALIFORNIA

WILLDAN – Serving Public Agencies
5930 Cornerstone ct. West, Ste 300
San Diego, California 92121
Tel 858.467.6950, Fax 858.467.1346

REGISTERED CIVIL ENGINEER — DATE 8/14/05

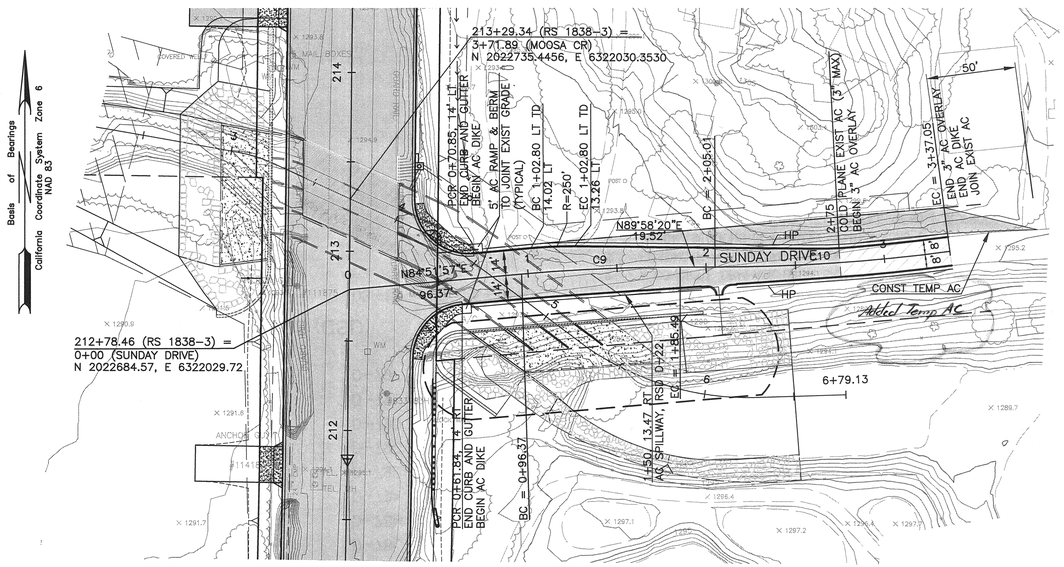

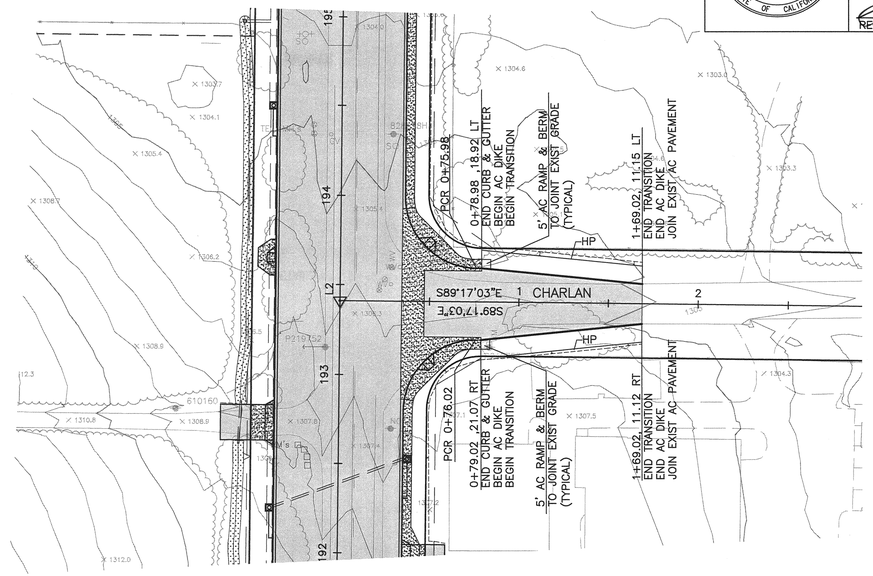

NOTE: FOR CONSTRUCTION OF STORM DRAIN SYSTEM SEE SHEET 190R–191R

℄ CURVE TABLE				
CURVE	RADIUS	LENGTH	DELTA	TANGENT
C9	1000.00	89.12	5°06'23"	44.59
C10	1000.00	132.04	7°33'56"	66.12

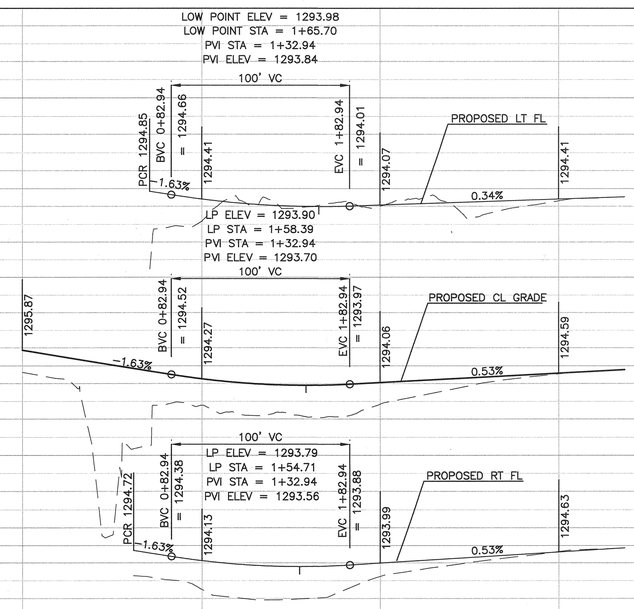

COUNTY OF SAN DIEGO
DEPARTMENT OF PUBLIC WORKS
5555 OVERLAND AVENUE, SAN DIEGO, CA 92123-1295

REVISIONS	BY	APPROVED	DATE

COORDINATE INDEX: 370 N. 1761 E.
CONST. COMPL.
FIELD REVISIONS

VALLEY CENTER ROAD RECONSTRUCTION IN THE VICINITY OF VALLEY CENTER

PLAN AND PROFILE - SUNDAY / CHARLAN

SCALE: HOR. 1"=40' VERT. 1"=4'
W.A. UJ1101 R.S. 1838-3 TO -6
FILE NO.
SHEET 111R OF 256 SHEETS

S:\LDD Design\Valley Center Road\UJ1101\Addendum #2\VCR-NORTH\ C-SH111R-PPR23-VCRN.dwg 08/14/05 17:00