FOR REDUCED PLANS
ORIGINAL SCALE IS IN INCHES

PLANS	BY	DATE
DESIGNED		00/00/00
CHECKED		00/00/00
DELINEATED		00/00/00

REGISTERED PROFESSIONAL ENGINEER — Gerard Dalziel, No. 36333, Exp. 06/30/06, CIVIL, STATE OF CALIFORNIA

WILLDAN – Serving Public Agencies
5930 Cornerstone Ct. West, ste 300
San Diego, California 92121
Tel 858.467.6950, Fax 858.467.1346

REGISTERED CIVIL ENGINEER — DATE 8/14/05

Basis of Bearings
California Coordinate System NAD 83 Zone 6

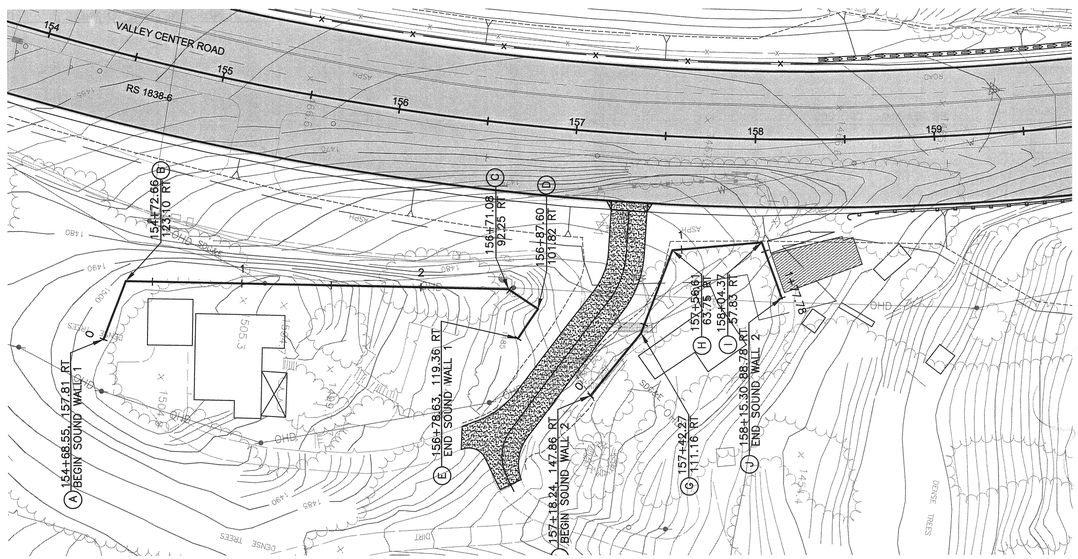

SOUNDWALL COORDINATE TABLE		
PT.	NORTHING	EASTING
A	2016854.11	6322991.11
B	2016861.21	6322956.84
C	2017073.66	6322928.18
D	2017091.76	6322936.69
E	2017083.25	6322954.80
F	2017128.23	6322980.11
G	2017150.78	6322941.17
H	2017160.86	6322892.42
I	2017209.38	6322880.33
J	2017228.51	6322915.46

Gate Details

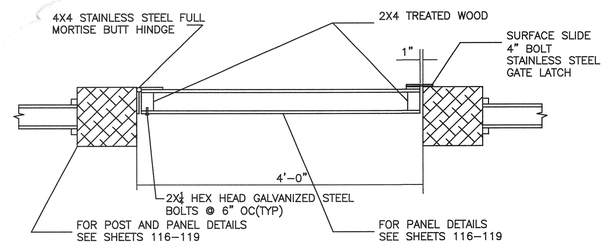

GATE TYPICAL SECTION
NTS

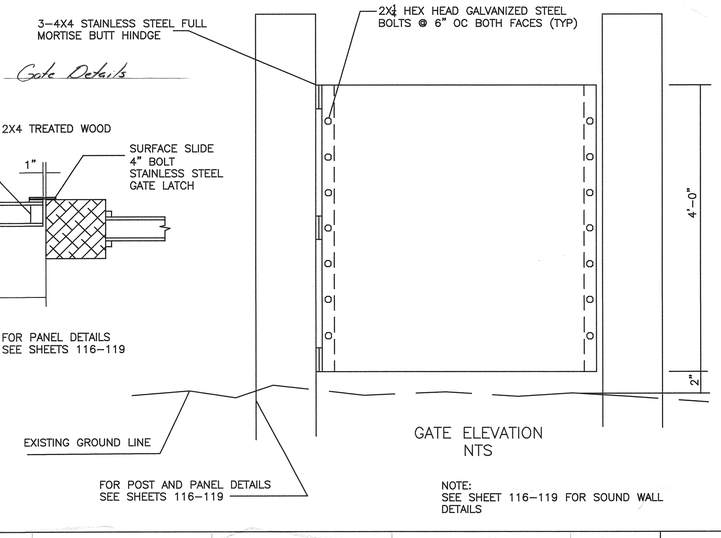

GATE ELEVATION
NTS

NOTE:
SEE SHEET 116-119 FOR SOUND WALL DETAILS

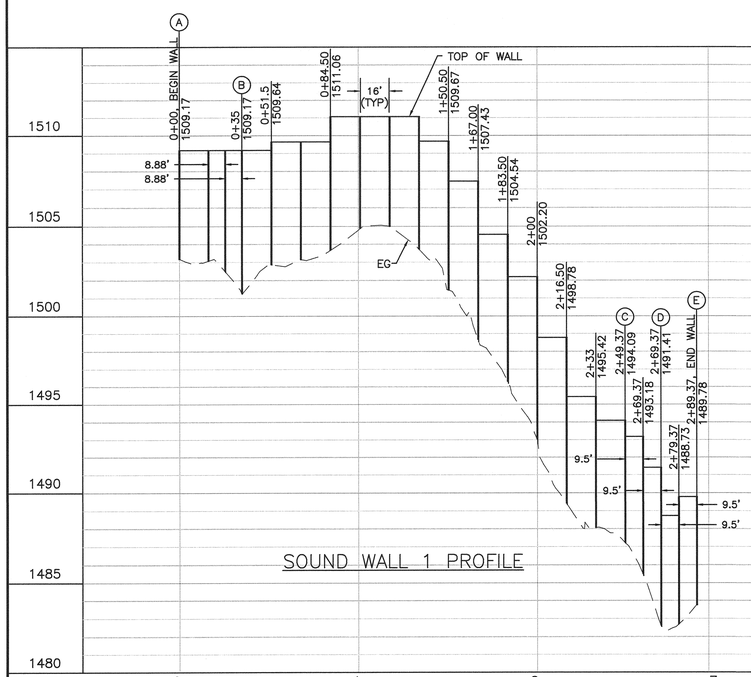

SOUND WALL 1 PROFILE

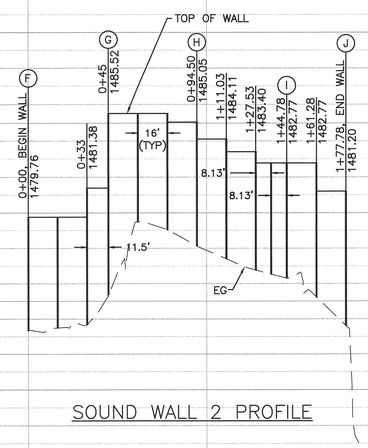

SOUND WALL 2 PROFILE

COUNTY OF SAN DIEGO
DEPARTMENT OF PUBLIC WORKS
5555 OVERLAND AVENUE, SAN DIEGO, CA 92123-1295

REVISIONS	BY	APPROVED	DATE

COORDINATE INDEX: 380 N. 1750 E.
CONST. COMPL.
FIELD REVISIONS

VALLEY CENTER ROAD RECONSTRUCTION IN THE VICINITY OF VALLEY CENTER
SOUNDWALL PLAN & PROFILE

SCALE: HOR. 1"=40' VERT. 1"=4'
W.A. UJ1101 R.S. 1838-3,4,5,6
SHEET 115R OF 256 SHEETS

C-SH115R-SWPR1-HCRS.dwg
S:\LDD Design\Valley Center Road\UJ1101\Addendum #2\VCR-SOUTH\
17:00 08/14/05