FOR REDUCED PLANS
ORIGINAL SCALE IS IN INCHES

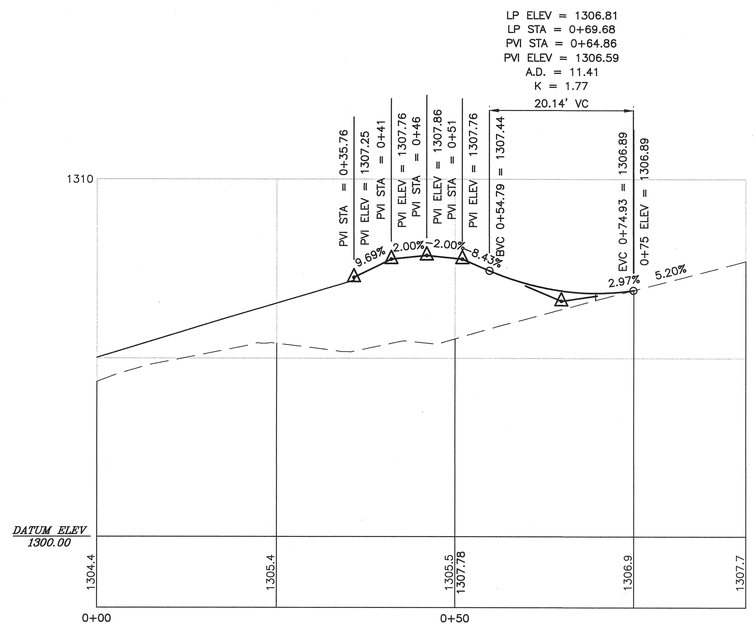

274+22.21 LT

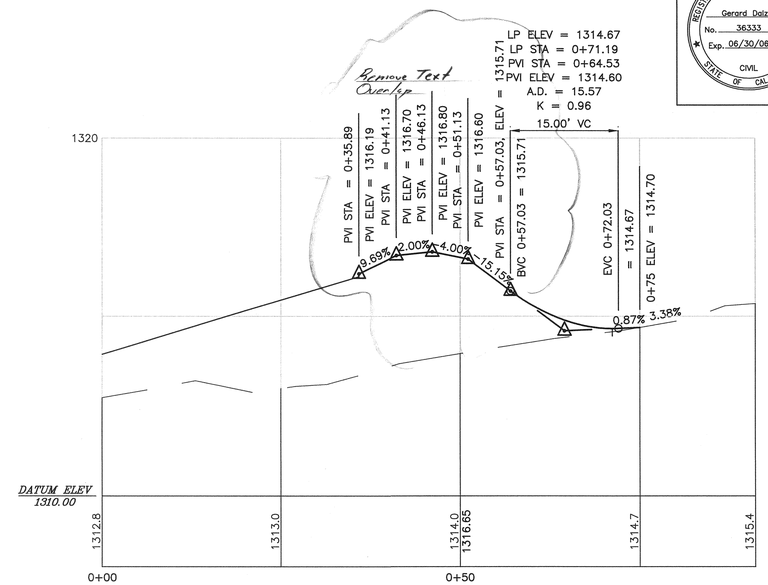

279+00 LT
Revised Station

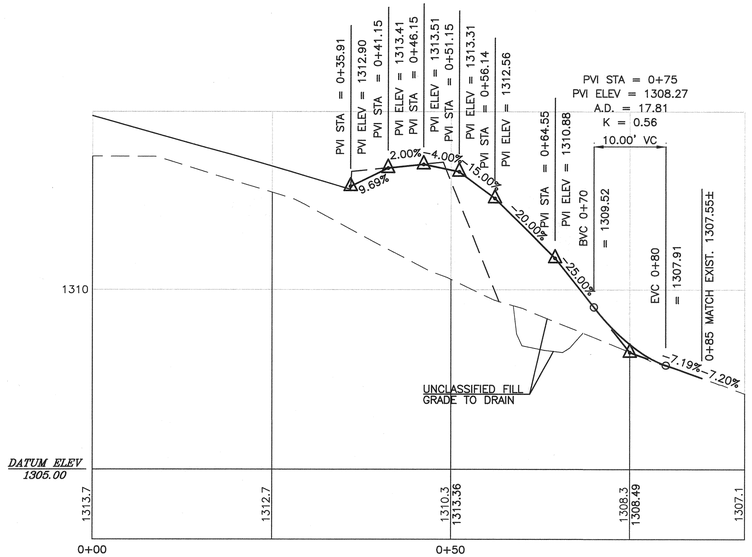

279+64.30 RT

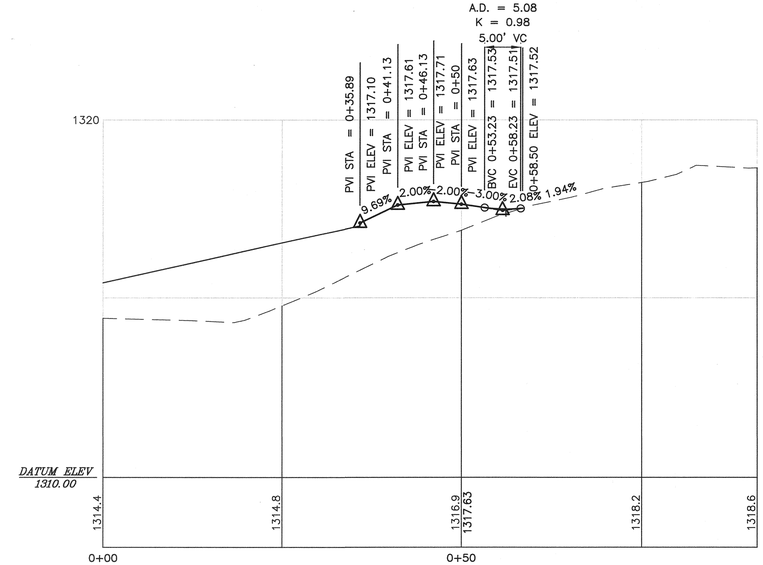

280+09.91 LT

PLANS	BY	DATE
DESIGNED		
CHECKED		
DELINEATED		

REGISTERED PROFESSIONAL ENGINEER — Gerard Dalziel — No. 36333 — Exp. 06/30/06 — CIVIL — STATE OF CALIFORNIA

WILLDAN – Serving Public Agencies
5930 Cornerstone Ct. West, Ste 300
San Diego, California 92121
Tel 858.467.6950, Fax 858.467.1346

REGISTERED CIVIL ENGINEER — DATE 8/14/05

COUNTY OF SAN DIEGO
DEPARTMENT OF PUBLIC WORKS
5555 OVERLAND AVENUE, SAN DIEGO, CA 92123-1295

REVISIONS	BY	APPROVED	DATE

COORDINATE INDEX: 380 N. 1750 E.
CONST. COMPL.
FIELD REVISIONS

VALLEY CENTER ROAD RECONSTRUCTION IN THE VICINITY OF VALLEY CENTER

DRIVEWAY PROFILE

SCALE: HOR. 1"=10' VERT. 1"=2'
W.A. UJ1101 R.S. 1838-3,4,5,6
SHEET 141R OF 256 SHEETS

S:\LDD Design\Valley Center Road\UJ1101\Addendum #2\VCR-NORTH\C-SH141R-PRPFDWY-VCRN.dwg 17:00 08/14/05 C-SH141R-PRPFDWY18