FOR REDUCED PLANS
ORIGINAL SCALE IS IN INCHES

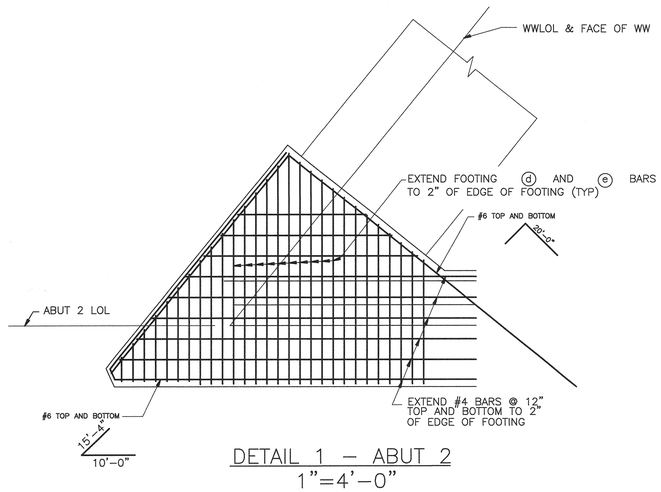

DETAIL 1 – ABUT 2
1"=4'-0"

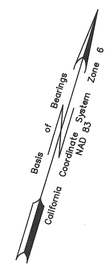

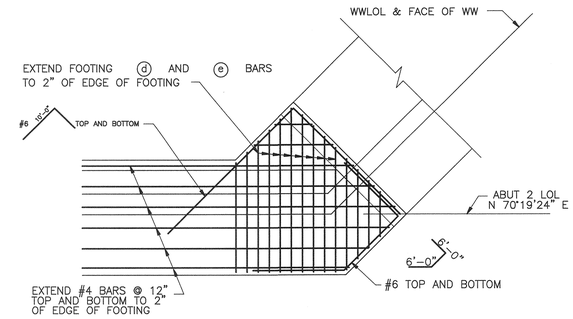

DETAIL 2 – ABUT 2
1'=4'-0"

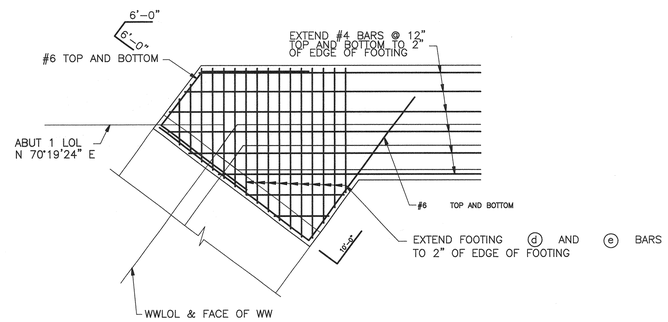

DETAIL 2 – ABUT 1
1"=4'-0"

Removed Table

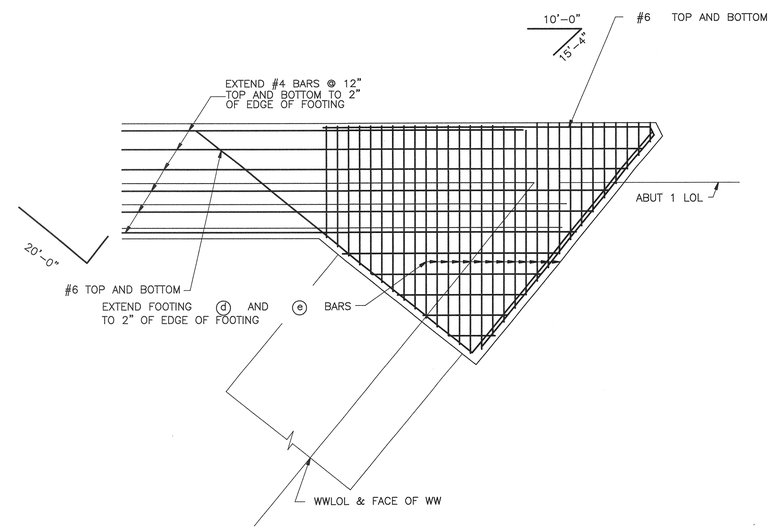

DETAIL 1 – ABUT 1
1"=4'-0"

PLANS	BY	DATE
DESIGNED		
CHECKED		
DELINEATED		

REGISTERED PROFESSIONAL ENGINEER
Gerard Dalziel
No. 36333
Exp. 06/30/06
CIVIL
STATE OF CALIFORNIA

WILLDAN – Serving Public Agencies
5930 Cornerstone Ct. West, Ste 300
San Diego, California 92121
Tel 858.467.6950, Fax 858.467.1346

REGISTERED CIVIL ENGINEER — DATE 8/14/05

C-SH228R-ST7-VCRN.dwg

S:\LDD Design\Valley Center Road\UJ1101\Addendum #2\VCR-NORTH\

17:00 08/14/05

SP 345

COUNTY OF SAN DIEGO
DEPARTMENT OF PUBLIC WORKS
5555 OVERLAND AVENUE, SAN DIEGO, CA 92123-1295

REVISIONS	BY	APPROVED	DATE

COORDINATE INDEX
382 N. 1755 E.
CONST. COMPL.
FIELD REVISIONS

VALLEY CENTER ROAD BRIDGE OVER
KEYS CYN CREEK S FORK 57C-0185

ABUTMENT DETAILS No.1

SCALE: HOR. 1"=4' VERT. 1"=4'
W.A. UJ1101 R.S. 1838-3 TO -6
SP 345 7 OF 14
SHEET 228R OF 256 SHEETS