FOR REDUCED PLANS
ORIGINAL SCALE IS IN INCHES

| PLANS | BY | DATE |
|---|---|---|
| DESIGNED | | |
| CHECKED | | |
| DELINEATED | | |

REGISTERED PROFESSIONAL ENGINEER
Gerard Dalziel
No. 36333
Exp. 06/30/06
CIVIL
STATE OF CALIFORNIA

WILLDAN – Serving Public Agencies
5930 Cornerstone Ct. West, Ste 300
San Diego, California 92121
Tel 858.467.6950, Fax 858.467.1346

REGISTERED CIVIL ENGINEER — DATE 8/14/05

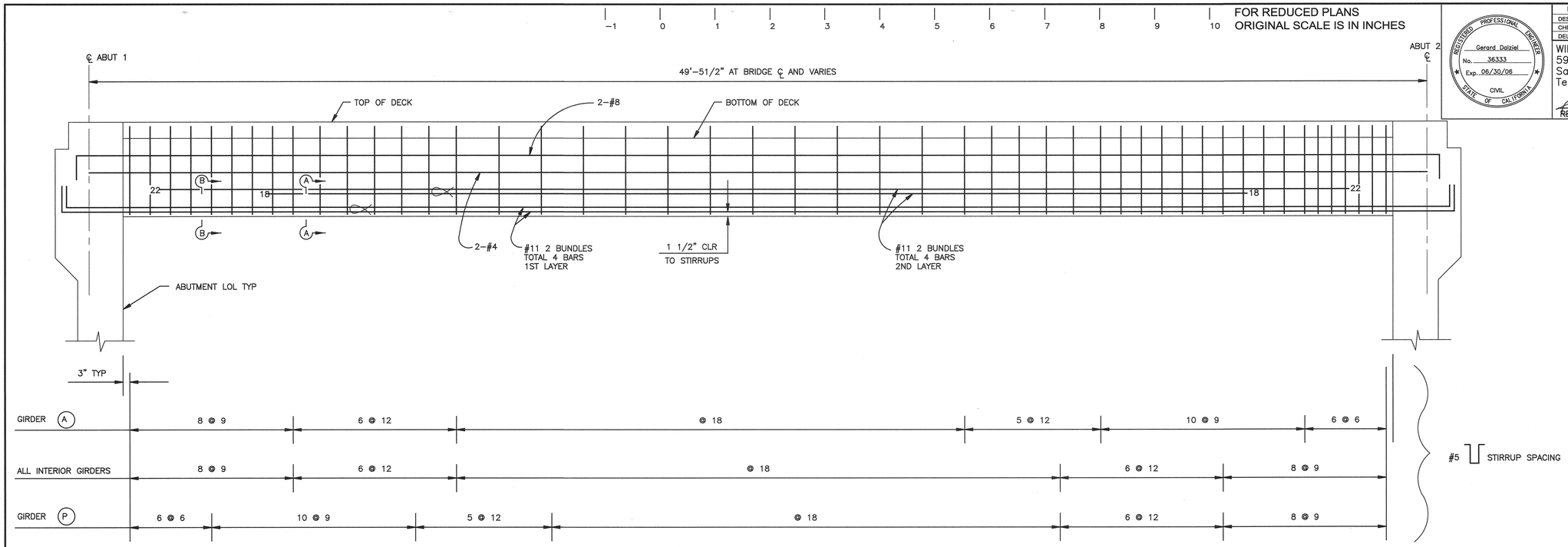


LONGITUDINAL SECTION
NTS

NOTES:

1. NUMBERS AT ENDS OF BARS INDICATE DISTANCE IN FEET FROM ℄ SPAN
2. ⊠ INDICATES BUNDLED BARS
3. ALL 1ST LAYER REINFORCEMENT TO BE HOOKED IN ABUTMENT DIAPHRAGM
4. NO MAIN BAR SPLICING ALLOWED

Added No. 4

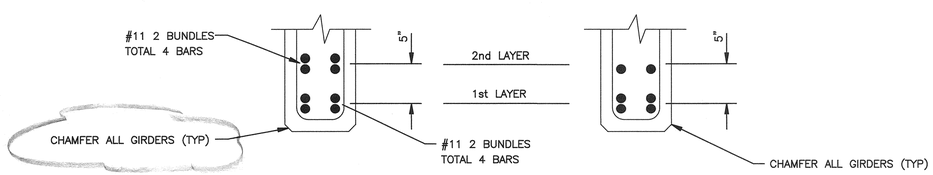


SECTION A–A
NTS

SECTION B–B
NTS

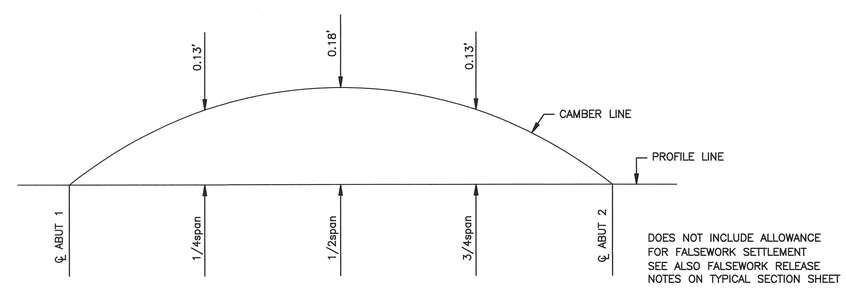


CAMBER DIAGRAM
NTS

SP 345

**COUNTY OF SAN DIEGO**
**DEPARTMENT OF PUBLIC WORKS**
**5555 OVERLAND AVENUE, SAN DIEGO, CA 92123-1295**

| REVISIONS | BY | APPROVED | DATE |
|---|---|---|---|
| | | | |

COORDINATE INDEX
382 N. 1755 E.
CONST. COMPL.
FIELD REVISIONS

VALLEY CENTER ROAD BRIDGE OVER KEYS CYN CREEK S FORK 57C-0185

GIRDER REINFORCEMENT

SCALE: HOR. NTS VERT. NTS
W.A. UJ1101 R.S. 1838-3 TO -6
SP 345 11 OF 14
SHEET 232R OF 256 SHEETS

C-SH232R-ST11-VCRN.dwg
S:\LDD Design\Valley Center Road\UJ1101\Addendum #2\VCR-NORTH\
08/14/05
17:00