FOR REDUCED PLANS
ORIGINAL SCALE IS IN INCHES

PLANS	BY	DATE
DESIGNED	RLC	
CHECKED	JRD	
DELINEATED	NONE	

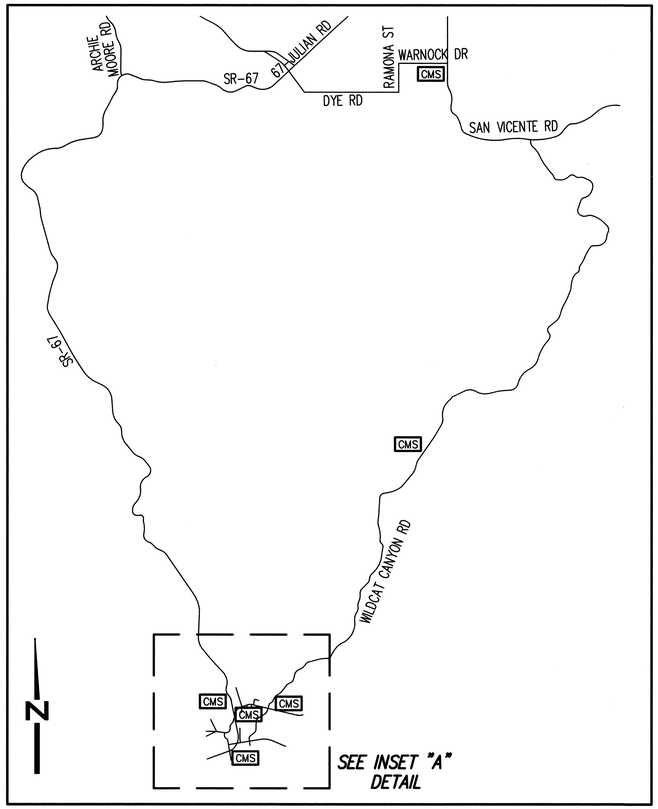

CMS LOCATION KEY MAP
NOT TO SCALE

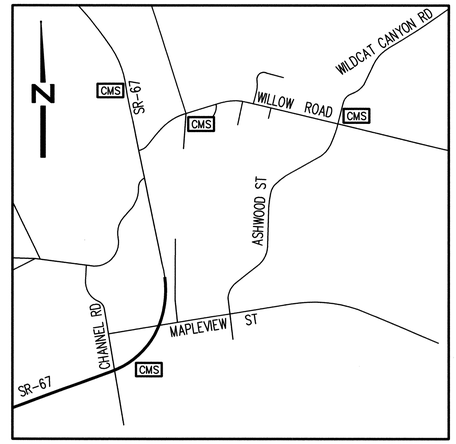

SEE INSET "A" CMS DETAIL
NOT TO SCALE

LEGEND

- WORK AREA
- TRAFFIC CONTROL SIGNS
- CONE/DELINEATOR
- CRASH CUSHION
- FLAGGER
- CMS — PORTABLE CHANGEABLE MESSAGE SIGN

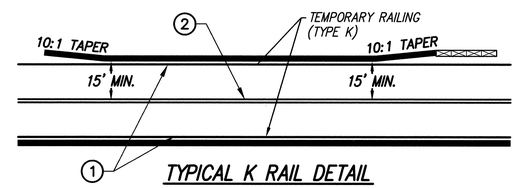

TYPICAL K RAIL DETAIL
NO SCALE

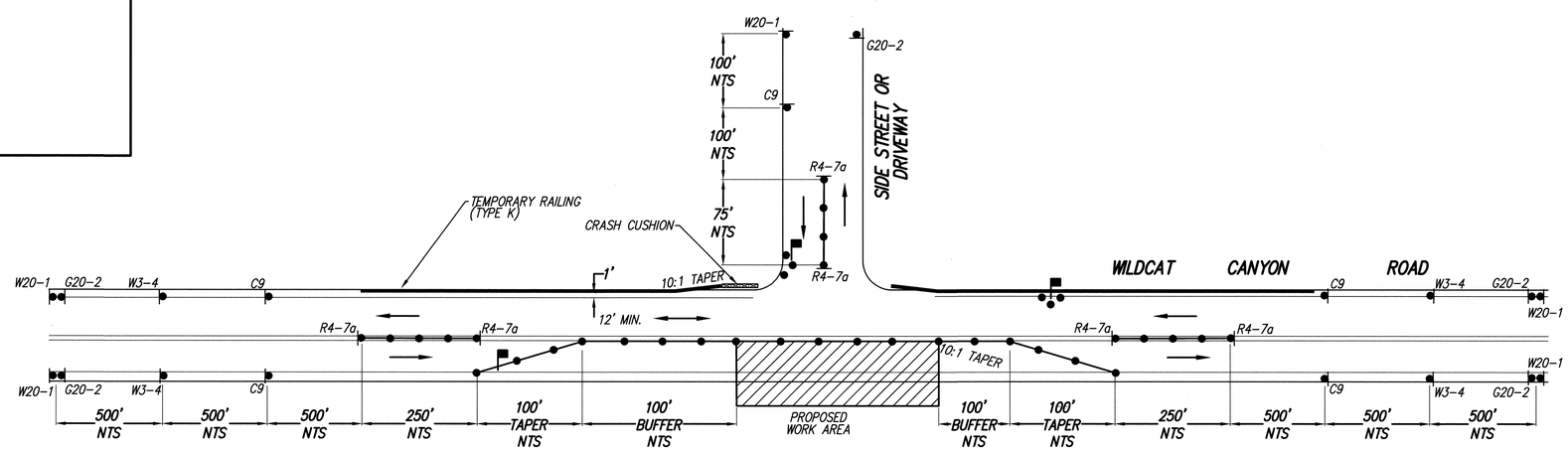

TYPICAL FLAGGER DETAIL
NOT TO SCALE

REGISTERED PROFESSIONAL ENGINEER
JOSE R. DELAGARZA JR.
No. 59366
Exp. 06/30/07
CIVIL
STATE OF CALIFORNIA

COUNTY OF SAN DIEGO
DEPARTMENT OF PUBLIC WORKS
5555 OVERLAND AVENUE, SAN DIEGO, CA 92123-1295

Katz, Okitsu & Associates
Planning and Engineering
2251 SAN DIEGO AVE., SUITE A-270
SAN DIEGO, CA 92110
TEL: (619) 683-2933 FAX:(619) 683-7982
KOA JOB NUMBER: JA5503

PLANS PREPARED UNDER THE SUPERVISION OF:
JOSE R. DE LA GARZA JR. RCE 59366 — 8/30/05 DATE

REVISIONS	BY	APPROVED	DATE

COORDINATE INDEX
266 N. 1803 E.
CONST. COMPL.
FIELD REVISIONS

WILDCAT CANYON ROAD
IN THE VICINITY OF LAKESIDE
CMS LOCATIONS AND TYPICAL FLAGGER DETAIL

SCALE: HOR. 1" = 40' VERT. NONE
W.A. 2C1000 R.S. 826
SHEET 55 OF 83 SHEETS

NONE 8-30-05 N:\KOA05\JA5503 County Wildcat Canyon TCP\Design\KOA065 C-SH02-DT1

(ADDENDUM NO. 1)