PLANS	BY	DATE
DESIGNED	RLC	
CHECKED	JRD	
DELINEATED	NONE	

FOR REDUCED PLANS
ORIGINAL SCALE IS IN INCHES

STANDARD TRAFFIC CONTROL NOTES:

SEE SHEET 1

LEGEND

- WORK AREA
- TEMP. A.C. PAVEMENT
- TRAFFIC CONTROL SIGNS
- CONE/DELINEATOR
- TYPE III BARRICADE
- CMS — PORTABLE CHANGEABLE MESSAGE SIGN
- TEMP RAILING TYPE "K"
- TRAFFIC DIRECTION
- NTS — NOT TO SCALE
- CRASH CUSHION

CONSTRUCTION NOTES:

1. RIGHT EDGELINE PER DETAIL 27B, CALTRANS STANDARD PLAN A20B.
2. NO PASSING DOUBLE YELLOW CENTERLINE STRIPE, DETAIL 22, CALTRANS STANDARD PLAN A20A.
3. SINGLE YELLOW STRIPE LINE, DETAIL 25, CALTRANS STANDARD PLAN A20B.
4. JOIN EXISTING STRIPING.

[1] TEMPORARY PAVEMENT SECTION 1, SEE SHEET 1.
[2] TEMPORARY PAVEMENT SECTION 2, SEE SHEET 1.

NOTE: ALL FLAGGING OPERATIONS ON WILDCAT CANYON SHALL BE DURING APPROVED HOURS.

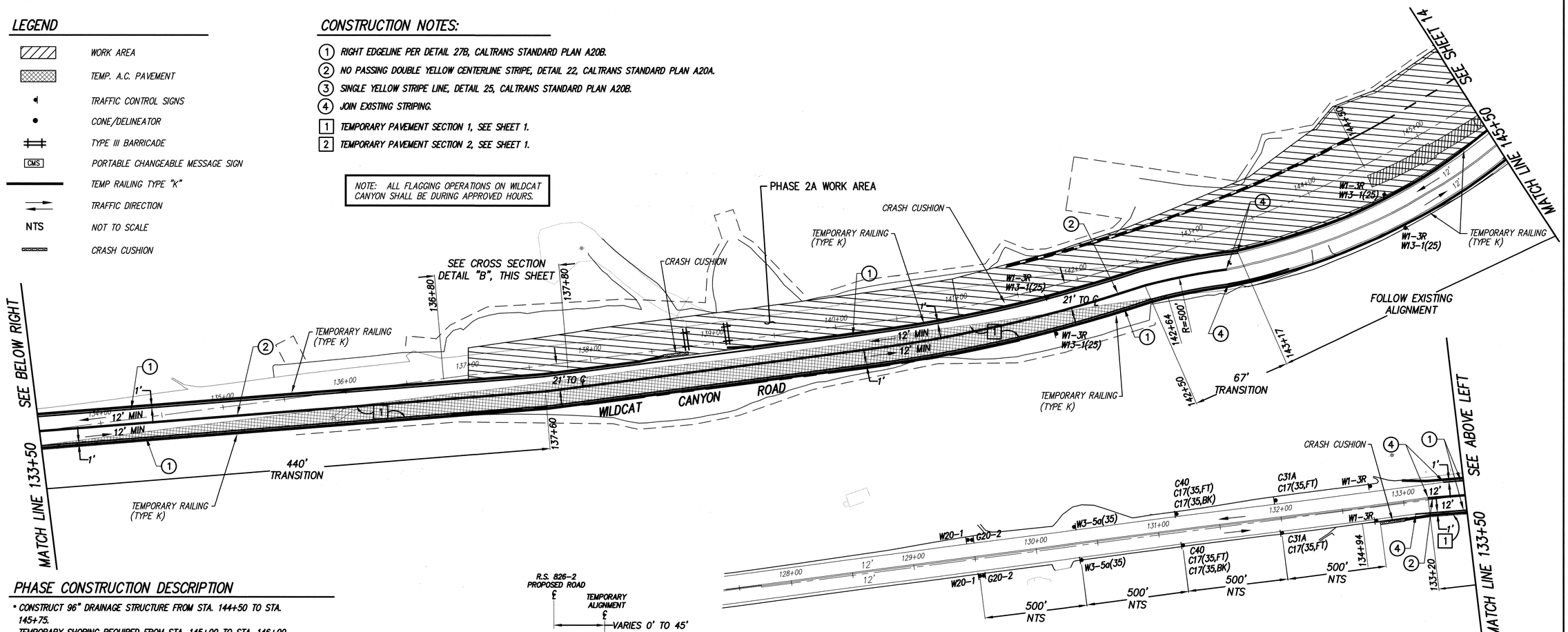

PHASE CONSTRUCTION DESCRIPTION

- CONSTRUCT 96" DRAINAGE STRUCTURE FROM STA. 144+50 TO STA. 145+75.
  TEMPORARY SHORING REQUIRED FROM STA. 145+00 TO STA. 146+00
- FOR DRAINAGE STRUCTURE CONSTRUCTION.
  CONSTRUCT WEST SIDE OF EQUESTRIAN TUNNEL FROM APPROXIMATELY
- 20' RIGHT OF PROPOSED S.R. 826-2 CENTERLINE AND WESTWARD.
  TEMPORARY SHORING REQUIRED FROM STA. 175+75 TO STA. 176+25
- FOR CONSTRUCTION OF WEST SIDE OF EQUESTRIAN TUNNEL.
  CONSTRUCT CRIB WALL ON WEST SIDE OF WILDCAT CANYON ROAD FROM STA. 141+50 TO STA. 144+50.
- CONSTRUCT ULTIMATE PAVEMENT ON WEST SIDE OF WILDCAT CANYON ROAD FROM STA. 135+00 (BEGIN SOUTHBOUND PROJECT WIDENING) TO
- 182+75 (END SOUTHBOUND PROJECT WIDENING).
  WIDEN WITH TEMPORARY PAVEMENT ON WEST SIDE OF WILDCAT CANYON
- RD AT ULTIMATE ROAD GRADE FROM STA. 136+00 TO STA. 141+50 FOR PHASE 2B AND 3 TRAFFIC.
- WIDEN WITH TEMPORARY PAVEMENT ON WEST SIDE OF WILDCAT CANYON RD AT ULTIMATE ROAD GRADE FROM STA. 144+50 TO STA. 156+15 FOR PHASE 2B AND 3 TRAFFIC.
- WIDEN WITH TEMPORARY PAVEMENT ON WEST SIDE OF WILDCAT CANYON RD AT ULTIMATE ROAD GRADE FROM STA. 180+80, TYING INTO EXISTING GRADE AT STA. 184+18 FOR PHASE 3 TRAFFIC.

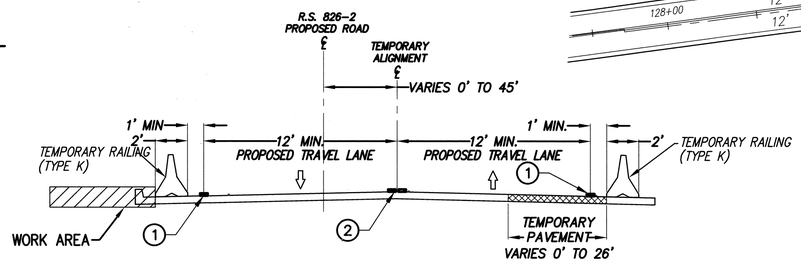

TYPICAL TRAFFIC CONTROL CROSS SECTION "A"

NO SCALE

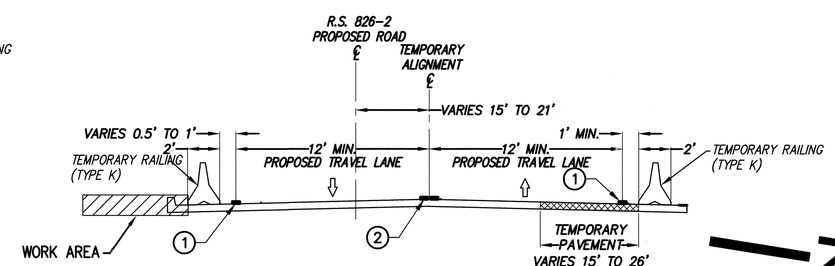

TYPICAL TRAFFIC CONTROL CROSS SECTION "B"

(STA 138+80 TO STA 137+80) AND (STA 149+80 TO STA 151+70)

NO SCALE

GRAPHIC SCALE
0' 20' 40' 60' 80' 120' 160'
SCALE 1" = 40'

REGISTERED PROFESSIONAL ENGINEER JOSE R. DELAGARZA JR. No. 59366 Exp. 06/30/07 CIVIL STATE OF CALIFORNIA

COUNTY OF SAN DIEGO
DEPARTMENT OF PUBLIC WORKS
5555 OVERLAND AVENUE, SAN DIEGO, CA 92123-1295

Katz, Okitsu & Associates
Planning and Engineering
2251 SAN DIEGO AVE., SUITE A-270
SAN DIEGO, CA 92110
TEL: (619) 683-2933 FAX:(619) 683-7982
KOA JOB NUMBER: JA5503

PLANS PREPARED UNDER THE SUPERVISION OF: JOSE R. DE LA GARZA JR. 8/30/05 DATE

REVISIONS	BY	APPROVED	DATE

COORDINATE INDEX
266 N. 1803 E.
CONST. COMPL.
FIELD REVISIONS

WILDCAT CANYON ROAD
IN THE VICINITY OF LAKESIDE
TRAFFIC CONTROL - PHASE 2A STA 133+50 TO STA 145+50

SCALE: HOR. 1" = 40' VERT. NONE
W.A. 2C1000 R.S. 826
SHEET 66 OF 83 SHEETS

(ADDENDUM NO. 1)

C-SH13-SC2
N:\KOA05\JA5503 County Wildcat Canyon TCP\Design\KOA065
NONE 8-30-05