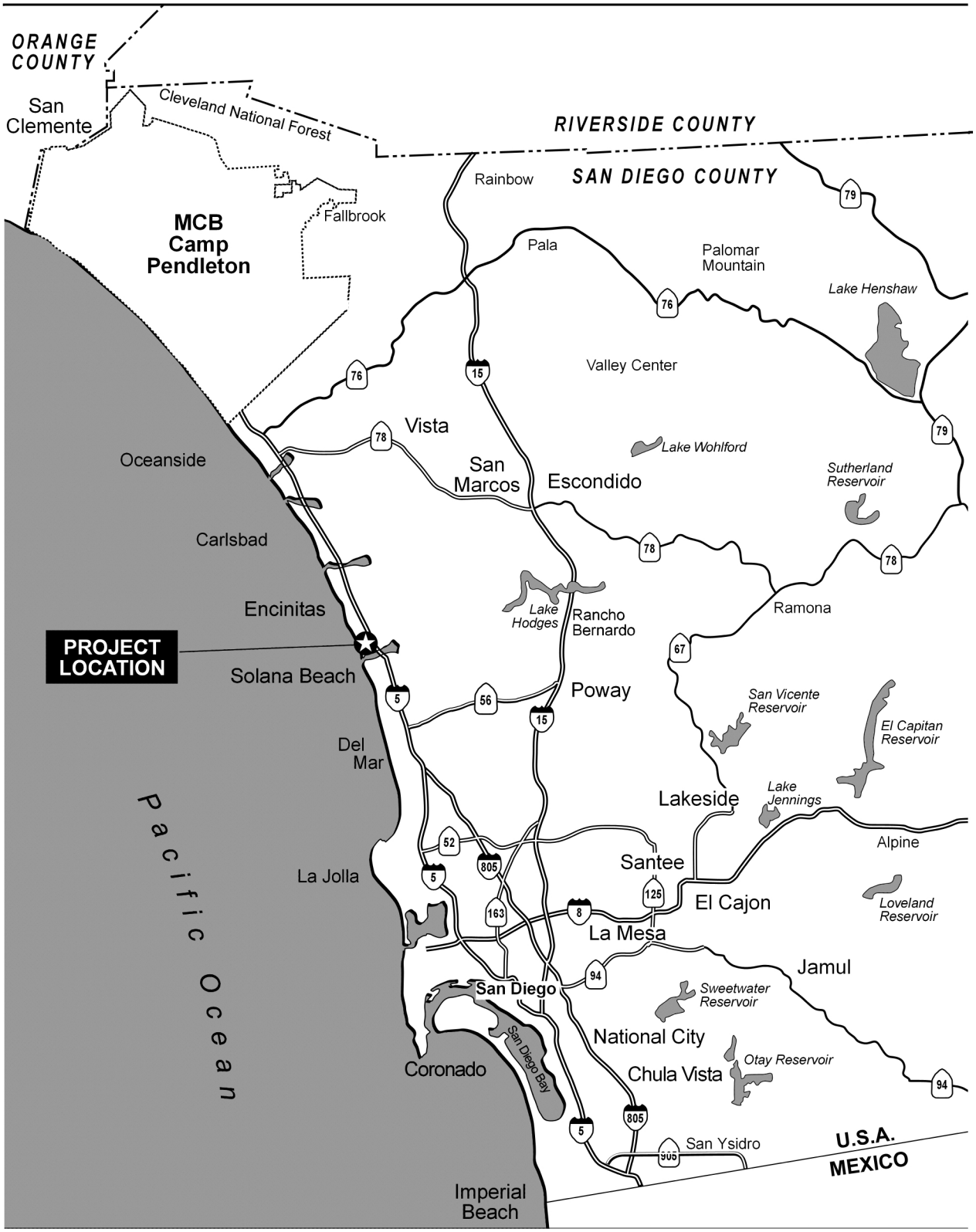

Figure 1
Regional Location Map

San Elijo Lagoon Nature Center Project

P:\2006\06080055 DPW Adjunct Staff - Mitigation\6Graphics\Figures\Fig1rmap.fh11 (bradyd) 6/5/06

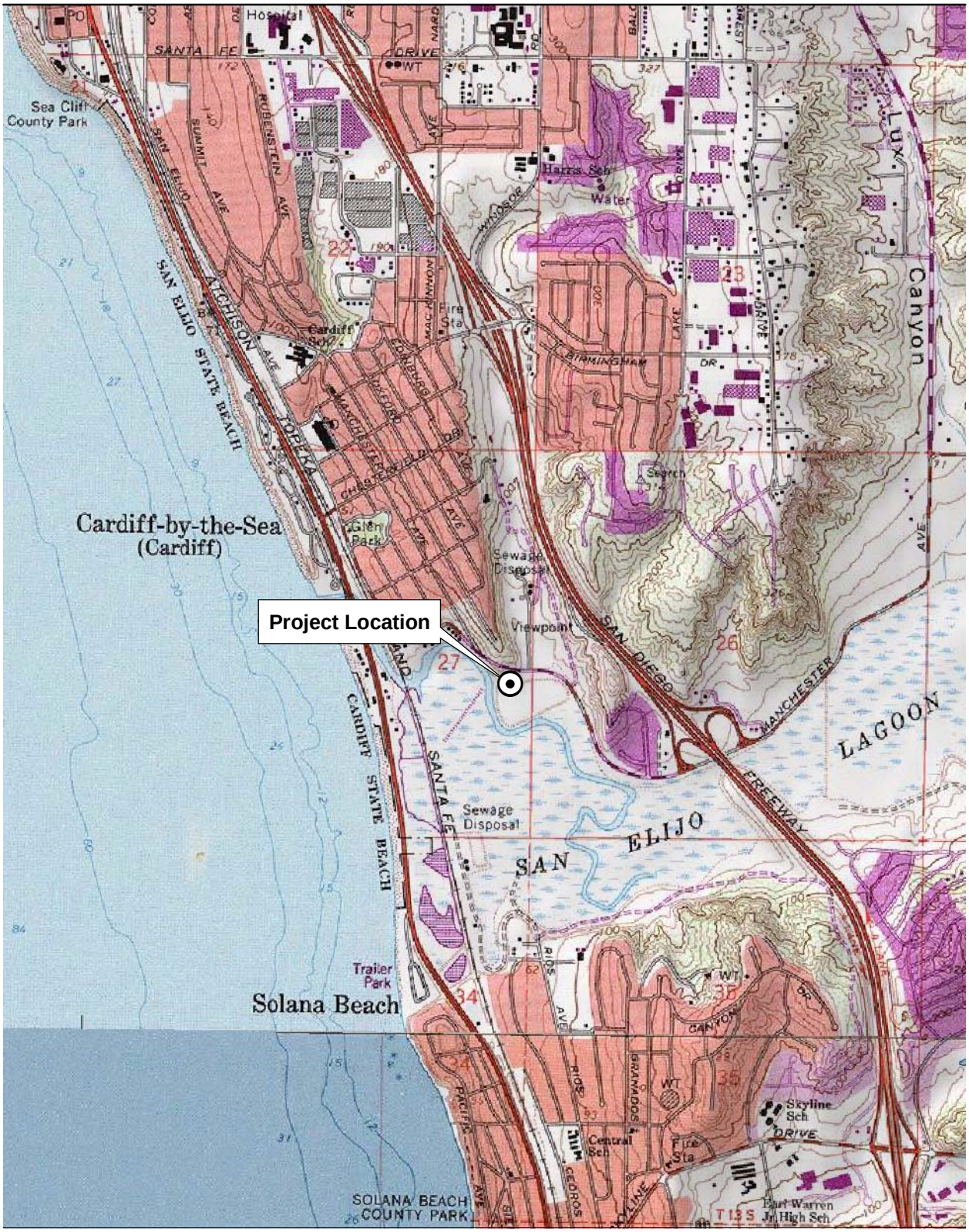

Source: USGS 7.5' Quadrangle, Del Mar, California 1975, Encinitas, California 1975

2,000 0 2,000 Feet

Scale: 1 : 24,000; 1 inch = 2,000 feet

Figure 2
Location Map

San Elijo Lagoon Nature Center Project

Path: P:\2006\06080055 DPW Adjunct Staff - Mitigation\5GIS\MXD\Fig 2 Location Map.mxd, 06/08/06, morenop

SAN ELIJO LAGOON NATURE CENTER

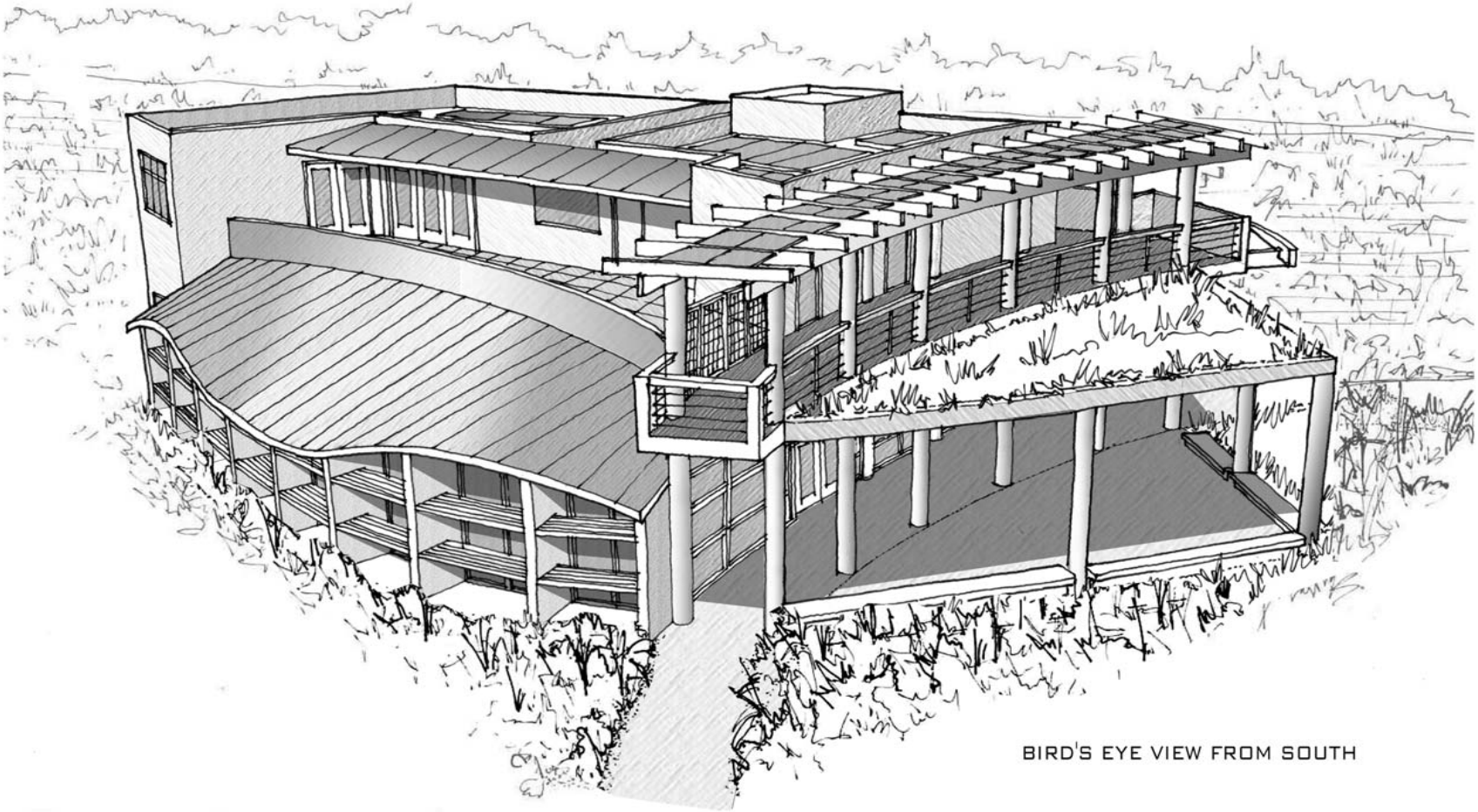

ZAGRODNIK + THOMAS
ARCHITECTS, LLP

17 JULY 2006

Figure 3

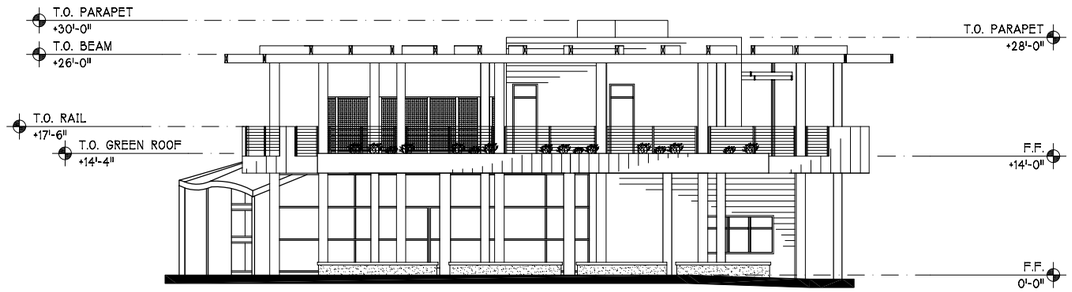

NOTE: SEE D/A3.1 FOR BUILDING MATERIAL INFORMATION

B SOUTHEAST ELEVATION
SCALE: 1/8" = 1'-0"

NOTE: SEE D/A3.1 FOR BUILDING MATERIAL INFORMATION

A NORTHEAST ELEVATION
SCALE: 1/8" = 1'-0"

NOTE: SEE D/A3.1 FOR BUILDING MATERIAL INFORMATION

D NORTHWEST ELEVATION
SCALE: 1/8" = 1'-0"

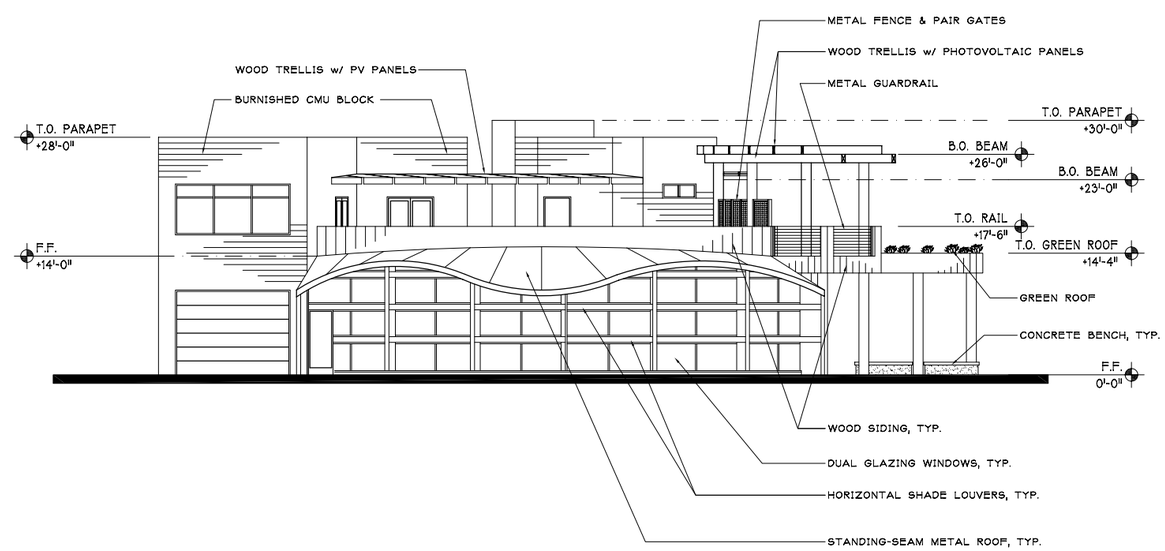

C SOUTHWEST ELEVATION
SCALE: 1/8" = 1'-0"

ALL PLANS, DESIGNS AND IDEAS SHOWN ON THIS DRAWING ARE THE PROPERTY OF ZAGRODNIK + THOMAS ARCHITECTS AND SHALL NOT BE USED, DISCLOSED OR REPRODUCED BY ANY PERSON, FIRM OR COROPORATION FOR ANY PURPOSE WHATSOEVER WITHOUT WRITTEN PERMISSION OF ZAGRODNIK + THOMAS ARCHITECTS

PEOPLE PLACES STORIES

ZAGRODNIK + THOMAS
ARCHITECTS, LLP

3956 30TH STREET
SAN DIEGO, CA 92104

619 . 528 . 1199

SAN ELIJO NATURE CENTER

COASTAL COMMISSION SUBMITTAL REVIEW

2710 MANCHESTER AVE.
ENCINITAS, CA 92007 - 2204

PARKS AND RECREATION
COUNTY OF SAN DIEGO
Where having fun is natural

ISSUES

1. THIS SET IS NOT FOR CONSTRUCTION

BUILDING ELEVATIONS

A3.1

Image source: Copyright GlobeXplorer, All Rights Reserved (flown January 2006)

Proposed Building Footprint

Temporary Impact Restoration Area

Permanent Impact Restoration Area

0 Feet 70

RECON

M:\jobs2\4440\common_gis\fig3.mxd 01/31/07

FIGURE 3

San Elijo Lagoon Nature Center Project Overview