County of San Diego Community Profiles
by Region and Subregional Area

CENTRAL REGION

SUBREGIONAL AREAS:
Central San Diego
Mid City
Southeastern San Diego

This page intentionally left blank.

Acknowledgements

We acknowledge the contributions of the following individuals for their work in the preparation of this document:

Deirdre Browner, MPH, Community Epidemiology
Julie Cooke, MPH, Community Health Statistics
Isabel Corcos, PhD, MPH, Emergency Medical Services
Lorri Freitas, MPH, Community Epidemiology
Lacey Hicks, MPH, Community Epidemiology
Sutida (Nid) Jariangprasert, MPH, Maternal, Child and Family Health Services
Beth Jarosz, San Diego Association of Governments (SANDAG)
Jeff Johnson, MPH, Community Epidemiology
Marjorie Lee, MPH, Sexually Transmitted Diseases and Hepatitis Prevention Program
Marisa Moore, MD, MPH, Tuberculosis Control
Jennifer Nelson, MPH, Community Epidemiology
Leslie Ray, PhDc, MPH, MPPA, MA, Community Health Statistics, Emergency Medical
Holly Shipp, MPH, Emergency Medical Services
Alan Smith, PhD, MPH, Emergency Medical Services
Barbara Stepanski, MPH, Emergency Medical Services
Mona Thabit, MPH, Community Health Statistics
Samantha Tweeten, PhD, MPH, Community Epidemiology
Wendy Wang, MPH, Immunization Program

Thank you to the following individuals for their leadership and support in making this project possible:

Nancy Bowen, MD, MPH, former Public Health Officer
Wilma Wooten, MD, MPH, interim Public Health Officer
Carmel Angelo, Assistant Deputy Director of Public Health

Table of Contents – Central Region

- **Introduction .....p 5**

- **Data Guide .....p 8**
  - Important Information for Data Users – including explanation of Regional Boundaries
  - Data Sources
  - American Community Survey Topics, 2004
  - California Health Interview Survey Topics, 2005
  - Glossary of Demographic & Health Indicator Terms

- **Region Profile .....p 29**
  - Zip Codes Representing the Central Region
  - Geographic Boundary Map
  - Demographic Data
    - Demographic Profile
    - Asian Population Distribution
  - Public Health Data
    - Health Outcomes
    - Safety Outcomes
    - Other
    - Priority Areas
  - Medical Facilities Data
    - Community Clinic Map
    - Emergency Hospitals Map
    - *Emergency Department Profile Reports*
      - Scripps Mercy Hospital
      - UCSD Medical Center
    - Medical Hospital Map
    - *Medical Hospital Profile Reports*
      - Scripps Mercy Hospital
      - UCSD Medical Center

- **Subregional Area Profiles .....p 92**
  - Zip Codes Representing SRAs in the Central Region
  - SRA Profiles *(Map, Demographics, Asian Population Distribution, Public Health Data)*
    - Central San Diego – SRA 1
    - Mid-City – SRA 6
    - Southeastern San Diego – SRA 5

INTRODUCTION

Introduction

Community Health Statistics

The Community Health Statistics unit was created to provide a means of sharing information about the health behaviors, diseases, injuries, and demographic characteristics of specific populations in San Diego County. This unit aims to supply health professionals with community level data describing the health trends and needs of the residents of our County. Community Health Statistics also provides or refers persons to available local, state and national statistics.

Purpose

This profile is a compilation of information made available to the public health community and public policy-makers to better understand and manage the health and well-being of the residents of our County.

The purpose of this profile is to provide detailed information about the health and characteristics of the people living in San Diego County. It is designed to help the Health and Human Services Agency staff in each of the Health and Human Services Regions (Regions) identify problems and priority needs within their communities.

Regional Data

Please see Important Information in the data guide section for explanation of geographic boundaries as well as information on methods used here, age adjusted rates, and notes on comparing data.

Navigating the Document

This PDF document is intended for electronic viewing, online or downloaded to your computer; this allows full navigation ability to jump through the document. Using the online version will preserve the links and full navigation ability as well as ensure the most recent version of the document is being used.

Use links to jump to a section or page from a list

The Table of Contents (page 4) has many links to quickly jump to the specific section of interest. Within the document, some title pages have lists that are linked to quickly jump to a topic within a section. These links are not underlined, but can be identified when the hand icon ( ) turns into a pointing hand ( ) when hovering over an item.

There are also links outside the document for more information on a subject. These are underlined and require internet access. They may be identified by the pointing hand with a "w" for web access.

Use the navigation bar at the bottom of the window to move through a document:

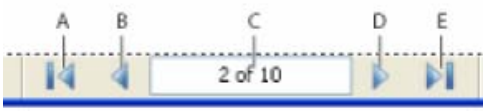

A- go to 1st page
B- go back one page
C- enter a page number to go to
D- go forward one page
E- go to last page

Use bookmarks to jump to a section

This is a built-in table of contents that is viewed to the side of the document and can be left open while viewing the document. To access this, click on the bookmarks tab on the left side of window. Use the (+) or (-) symbols to expand or collapse the list. Click on a bookmark to jump to that page.

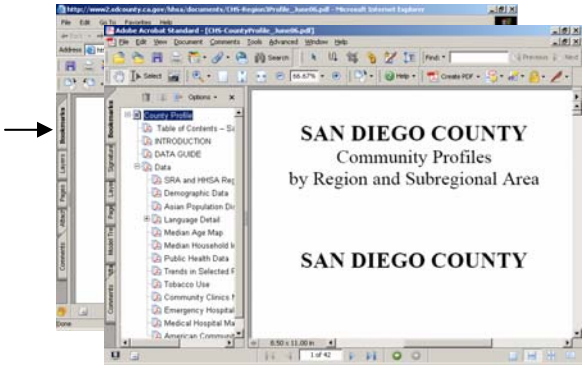

For more information, contact:
Leslie Upledger Ray, Senior Epidemiologist
Mona Thabit, Program Manager
Julie Cooke, Biostatistician
County of San Diego, Community Health Statistics at Emergency Medical Services
6255 Mission Gorge Road, San Diego, CA 92120
(619) 285-6479 (hotline) or (619) 285-6429 (office)
leslie.ray@sdcounty.ca.gov
mona.thabit@sdcounty.ca.gov
julie.cooke@sdcounty.ca.gov

DATA GUIDE

Important Information for Data Users

Please Review This Section Before Using the Following Public Health Data

For abbreviations used in data sources, see Data Sources.

Diagnoses:
Disease definitions for most indicators are based on ICD-CM coding. Two versions of ICD coding are used in this document depending upon the data source, ICD-9 or ICD-10. ICD-CM based data for San Diego is comparable whether obtained using the 9th or 10th revision; codes used are listed in footnotes for appropriate tables. Healthy People 2010, USA, California data are shown if available and comparable to local data; definitions for these can be found via Healthy People 2010 Operational Definitions.

The death data used in this document only include underlying cause of death. That means that deaths are categorized only by the disease or injury that initiated the chain of events leading to death and not by the immediate cause or any other contributing causes. For example, a diabetic who died of heart disease resulting from complications of diabetes would only be included among diabetes-related deaths. Similarly, Hospital Discharge and Emergency Department Discharge data is reported by the primary diagnosis at time of discharge for which the medical encounter occurred. In some cases, indicators are based on case definitions; meeting specified clinical and/or laboratory criteria not ICD-CM coding.

Comparing Data:
Caution must be used when exploring data from multiple sources or even the same data prepared by different analysts; comparisons may not be appropriate. Attention to accompanying information is important in order to note differences including, but not limited to: data sources, data preparation, diagnosis/case definitions, rate constant (i.e. per 100,000 or 1,000), geographic units, persons included in the data (i.e. location of occurrence vs. location of residence, or among live births not total pregnancies).

Data from different tables must not be modified (i.e. aggregated or subtracted). For example, pedestrian deaths can not be added to nonfatal pedestrian injuries to determine total injuries. In this case, one database is recorded by location of residence, while the other is by location of occurrence. If you need assistance or additional data not contained here, please contact the Community Health Statistics unit.

Geography: Understanding Geographic Units used in Health Data
Many different geographic units are used throughout San Diego County. In this document, boundaries for Regions and Subregional Areas (SRA) used here are based on

census tracts and approximate Health and Human Service Agency Region (HHSA Region) boundaries which are based on zip codes.

Many data users have expressed the desire for community level data, beyond the HHSA Region (which are large aggregations of zip codes). Several levels of geography may be considered, such as, Subregional Area, Census Tract, Zip Code, or City. In order to provide community level health data and compare populations, it is important to have stable geographic units and units that are compatible with population data estimates.

While most health data is reported by zip code, zip codes may change at any time throughout the year – making annual aggregated estimates difficult. Additionally, since zip codes may change from one year to the next, comparing zip code data over time may introduce a level of imprecision. Subregional Areas (SRAs) are small, community level geographic units based on census tracts which are stable between census years (i.e. change only every 10 years, if at all). Population estimates are available at this level with high level of accuracy. However, health data for an SRA must be estimated based on reported zip code data.

Types of data available for Geographic Boundaries

Zip Codes:	**Census Tracts:**
HHSA Region	Subregional Area (SRA)
Health Services	Major Statistical Area (MSA)
	Region (approximated HHSA Region)

In this document community level (SRA) data is aggregated to larger regional levels. Currently, Region aggregations based on SRAs closely approximate, but do not directly correspond to HHSA Regions. In order to have more accurate community level data and enable reliable comparisons over time and place, SRA Region aggregations are used in lieu of HHSA Regions. Other data preparers that provide direct HHSA Region level data may differ slightly from the data presented here; however, any difference would not be expected to impact any decisions related to policy, planning, or resources for any particular area. There are 3 zip codes which are primarily affected by the differences in method of aggregation to Region or HHSA Region (see table below). A list of zip codes representing each Region is included at the beginning of the Region section within each Profile, as well as a complete listing in the County Profile.
The only data in this document to which the above information *does not* apply is the CHIS (California Health Interview Survey) data in the Public Health Data Section. Data in this survey is collected by HHSA Region and can not be estimated for SRA based Regions.

Methods of Aggregating Data

HHSA		**Community Profiles**	
HHSA REGION ←	**Zip Code** →	**Subregional Area (SRA)** →	**Region**
North Coastal	92014	Del Mar-Mira Mesa	North Central
North Coastal	92091	North San Diego	North Inland
North Central	92131	Poway	North Inland

Rates, Age Adjusted Rates: Understanding Rates and Age Adjusted Rates
The public health data in the Community Profiles include crude rates (from this point forward referred to as rates) for Regional and Subregional (SRA) level data. Additionally, age adjusted rates are provided for County level data in many cases.

For comparison, Healthy People 2010 Targets are included, along with comparable USA and California rates. Many Healthy People 2010 Targets are based on age adjusted rates; these are indicated by "age adjusted population". When a Healthy People target listed is based on an age adjusted rate, the comparable rates for USA and California are also age adjusted.

A rate is the number of cases divided by the population, usually multiplied by a constant. For example 987 cases, divided by population of 654,321 would be a rate of 150.8 per 100,000 population. This means for every 100,000 people, 150-151 cases would be expected.

Calculations of age adjusted rates are slightly more complex. They take into account the age of each case relative to a standard age distribution of a reference population. Recently a new reference population was determined referred to as "2000 US standard population", previously used was a reference population from 1940. The 2000 US standard population proportions more closely reflect the current age distribution of the entire US population.

Age adjusted rates represent the rates that would be expected if a population of interest had the same age distribution as the standard population. This removes the effect of age when comparing rates to identify risk in a population. This is important in many cases when comparing risk "across populations with different underlying age structures"[1].

Since many causes of mortality disproportionately affect older persons, disease mortality is often reported with age adjusted rates. This is the case with many Healthy People 2010 Targets, particularly death rates.

Age adjusted rates are used to compare relative risk (over time or between populations), while removing the effect of differences in the age of a population. Age-adjusting shows differences between groups that are not due to differences in age distribution. "Age adjusted rates should be viewed as relative indexes rather than as direct or actual measures" of risk[1].

For many users of these data, the magnitude of an issue is important, not only the risk outside of age. Often planning and resource needs are based on data. In this case, knowing that a group contains an older population is valid & important for planning for those diseases which affect different aged population sectors.

Additionally, differences may be due to other reasons besides age, such as gender or race/ethnicity. One may want to consider several of these demographic factors when examining a health issue. Each Profile contains demographic data for each Region and

SRA, including: age, gender, race/ethnicity distributions, income, occupation, housing and education data. Many of these factors have been implicated at the roots of health disparities.

1: http://www.cdc.gov/nchs/datawh/nchsdefs/ageadjustment.htm

Data Sources

Health and demographic data are available from a variety of sources, represented by three different categories of data. Population data, such as the census, is collected from the entire population. Sample or survey data are collected from a portion of the population, and extrapolated to represent the entire population. Administrative data are collected based on an organization's day-to-day operations, such as the prehospital database. The following data sources were used in the preparation of this report.

American Community Survey (ACS): ACS is a new nationwide survey designed to provide communities a fresh look at how they are changing. It is intended to eliminate the need for the long form in the 2010 Census. The ACS collects information from U.S. households similar to what was collected on the Census 2000 long form, such as income, commute time to work, home value, veteran status, and other important data. Information is available by county.

California Health Interview Survey (CHIS): CHIS is an important source of information on health and access to health care services. CHIS is a telephone survey of adults, adolescents, and children from all parts of the state. The survey is conducted every two years. CHIS is the largest state health survey and one of the largest health surveys in the United States. The survey provides state and county level information for health planning and comparison. Region level information will be available in 2007. A list of CHIS questionnaire topics is included. To see the actual survey questions, go to http://www.chis.ucla.edu/topics.html.

Emergency Department Data (ED Data): ED data is collected and maintained for most emergency hospitals in San Diego County. ED data elements include patient's home zip code, demographic information, source of payment, disposition, diagnoses and procedures performed for all patients treated and discharged from the ED.

HIV/AIDS Reporting System (HARS): HARS is used to report HIV and AIDS cases in San Diego County. HIV reporting began recently (July 2002), has not been evaluated and therefore is not available for zip code level analysis. The number of AIDS cases is available by zip code if the total is 5 or more.

Hospital Discharge Data: Discharge data is collected and maintained for most inpatient facilities in San Diego County. Discharge data elements include patient's home zip code, demographic information, source of payment, disposition, diagnoses and procedures performed for all patients admitted to the hospital for any condition.

Medical Examiner's Data: EMS receives an Investigative Summary and Autopsy for every individual who dies in San Diego County from a traumatic injury. Medical Examiner's Records contain injury related information including date and time of injury, incident location, patient home zip code, external cause of injury (ICD9 CM E code), age,

sex, race/ethnicity, vehicle make and type, law enforcement agency and report number, mechanism of injury and detailed narrative of injuries sustained.

Prehospital Database: EMS receives a prehospital patient record (PPR) for every patient seen by a paramedic or emergency medical technician. The PPR contains information including demographics, incident zip code location, chief complaint, patient status, injury event information, restraint use, contributing factors, times and outcomes.

San Diego Association of Governments (SANDAG): SANDAG creates and maintains a tremendous quantity of demographic, economic, land use, transportation and criminal justice information about the San Diego region. Demographic data includes population characteristics like age, education, and employment. SANDAG develops annual demographic estimates and long range forecasts in addition to maintaining census data files. Data is available by County, SRA, zip code, and census tract.

STD Morbidity Surveillance Data: Data is available for three STDs: Chlamydia, gonorrhea and syphilis (primary and secondary). Information on age, gender, race/ethnicity are available for all 3 diseases. Data is also available at the zip code level, although this data is incomplete.

Statewide Integrated Traffic Record System (SWITRS): SWITRS is traffic collision data collected by the California Highway Patrol. Detailed information on the circumstances of the crash, drivers, passengers, and other victims are available by incident zip code.

Trauma Registry: EMS receives a Trauma Registry for every trauma patient admitted to any of the designated trauma center hospitals who meets one or more of the following criteria: length of hospitalization of 24 hours or more, death due to traumatic injuries, or transfer to or from another acute care hospital.

Vital Records Data: A birth certificate is required for every live birth in San Diego County; a death certificate is completed for every person who dies in San Diego County. Vital records data includes information on birth (e.g. weight) or death (e.g. underlying and contributing causes of death) and basic demographic information by zip code.

Other abbreviations used in sources:
CA DPH – State of California, Department of Public Health
CDC – Centers for Disease Control and Prevention
CHIP – Community Health Improvement Partners
HASD & IC – Hospital Association of San Diego & Imperial Counties
NCHS – National Center for Health Statistics
NVSS- National Vital Statistics System
OSHPD – California Office of Statewide Health Planning and Development
SANDAG – San Diego Association of Governments

GLOSSARY:
Demographic Indicator Terms
Health Indicator Terms

Glossary of Demographic Indicator Terms

The following terms are defined by SANDAG.

Demographic Profile

Total Population: Total number of persons (residents) in an area.

Age Distribution: Total number of persons (residents) in an area by age group.

Median Age: Divides the age distribution into two equal parts; half of all persons are older than the median and half are younger.

Gender Distribution: Total number of persons (residents) in an area by gender.

Race/Ethnicity: Self-identification by people according to the race(s) and ethnicity with which they most closely identify. "Other" includes American Indian or Alaska Native, Hawaiian or Pacific Islander, those who identified two or more races, and other.

Education

Completed Education: The highest level of education completed in terms of the highest degree or the highest level of schooling completed.

Household Income

Household: A person or group of people living in a housing unit that serves as a primary place of residence.

Household Income: Total pre-tax annual income of all members of a household.

Income: Sum of wages, salary, commissions, bonuses, tips, self-employment income, interest, dividends, net rental income, royalty income, income from estates and trusts, Social Security or Railroad Retirement income, Supplemental Security Income (SSI), any public assistance or welfare payments from the state or local welfare office, retirement, survivor, or disability pensions, and any other sources of income received regularly.

Median Household Income: Divides the household income distribution into two equal parts; half of all households have incomes above the median and half have incomes below the median.

Persons per Household: The average number of persons living in a housing unit, calculated by dividing the household population by the number of occupied housing units.

Income per Person in HH: The average income per person living in a housing unit, calculated by dividing the Median Household Income by the Persons per Household.

Change from County: The percentage above or below the County of San Diego average income per person (i.e. $18,707 for 2004 estimate).

Housing

Owner Occupied: Housing units that are occupied as a primary residence by the owner of the unit.

Renter Occupied: Housing units that are occupied as a primary residence by an individual other than the owner of the unit.

Residential Density: The total number of housing units per developed residential acre.

Industry

Industry of Civilian Employees: The kind of business conducted by a person's employing organization.

Professional, Scientific, Management, Admin: Category of industry that includes Professional, Scientific, Management, and Administrative.

Entertainment and Hospitality Industry: Category of industry that includes Arts, Entertainment, Recreation, Accommodations and Food Services.

Language

Primary Language Spoken at Home: The language currently used at home, either "English only" or a non-English language that is used in addition to English (bilingual) or in place of English.

Occupation

Employed Civilian Occupation Category (16+ Years): Category of occupation for those who are employed in the civilian work force. Does not include Armed Forces or unemployed. This category refers to the type of work one does on the job, not the industry by which they are employed.

Construction, Extraction, and Maintenance: Category of occupation including construction, extraction (such as mining) and maintenance or repair jobs.

Farming, Fishing, and Forestry: Category of occupation including farming, fishing and forestry jobs.

Labor Force 16+ Years: Includes all residents 16 years old and over who are currently in the civilian labor force, plus members of the U.S. Armed Forces and those who are unemployed. This includes those who are either "at work" or "with a job but not at work".

Management, Professional, and Related: Category of occupation including management (including farm managers), business and financial, computer and mathematical architecture and engineering, science (life, physical, and social), community and social service, legal, education and training and library, arts, design, entertainments, sports, and media, healthcare practitioners.

Production, Transportation and Material: Category of occupation including production, transportation and material moving jobs.

Sales and Office: Category of occupation including sales and office jobs.

Service: Category of occupation including healthcare support, protective service, food preparation and serving, building and grounds cleaning and maintenance, personal care and service.

Unemployed: Civilians 16 years old and over who are neither "at work" nor "with a job but not at work" during the reference period, and were actively looking for work during the last four weeks and were available to accept a job.

Personal Vehicles

Vehicle Availability: Passenger cars, vans, and pickup or panel trucks of 1-ton capacity or less kept at home and available for use by household members. Excludes vehicles kept at home but used only for business purposes.

Poverty

Income Percent of Poverty Level: The percentage of the poverty threshold that the family's household income is at.

Family: Householder and one or more other people living in the same household who are related to the householder by birth, marriage, or adoption.

Population: Families or individuals whose total income falls below the poverty threshold set by the Census Bureau, according to family size and composition.

Poverty Level: Minimum annual income below which is considered poverty. Poverty level information for 2006 by family size can be found by clicking here.

School Enrollment

Percent Enrolled: The percentage of children ages 4 to 18 years who were enrolled in grades K –12. Found by dividing the number of enrolled students (K-12) by the total population ages 4 to 18 years.

Percent Public: The percentage of all students enrolled in grades K – 12 who attend a private school. A private school is one that is supported and controlled primarily by religious organizations or other private groups.

Percent Private: The percentage of all students enrolled in grades K – 12 who attend a public school. A public school is one that is supported and controlled primarily by a federal, state, or local government (including tribal schools).

Single Parent Homes

Single Parent Household: The percentage of all families with "own children" under age 18 living in the household, who are headed by a person, male or female, without a spouse present in the home. "Own children" are never-married children under 18 who are related to the householder by birth, marriage, or adoption

Unemployment

Unemployed: Percentage of civilians 16 years old and over who are neither “at work” nor “with a job but not at work” during the reference period, and were actively looking for work during the last four weeks and were available to accept a job.

Glossary of Health Indicator Terms

The following are definitions of health indicator terms used in this document, including databases from which data is provided in italics. For more information, see **Data Sources.**

Disease data here represent only principal diagnoses (or underlying cause of death) and do not include secondary diagnoses. Injury data using ICD10 coding (death) only uses underlying cause of death; injury data using Ecodes from Emergency Department and Hospital discharges include only primary Ecode (mechanism of injury).

The majority of the data here are reported by location of residence of the subject. Non-fatal motor vehicle injury data from SWITRS is reported by location of occurrence; while motor vehicle death data (from Death Statistical Master Files) is reported by location of residence.

Coronary Heart Disease: ischemic and hypertensive heart disease, ICD9 codes 402, 410-414, 429.2; ICD10 codes I11, I20-I25. *Death, Hospital, Emergency Department.*
Heart Disease: any kind of heart disease, as asked in survey: "Has a doctor ever told you you have heart disease?" *CHIS.*

Stroke: cerebrovascular disease, ICD9 codes 430-438; ICD10 codes I60-I69. *Death, Hospital, Emergency Department.*

Diabetes: Diabetes Mellitus, includes insulin-dependent and non insulin-dependent diabetes, ICD9 code 250; ICD10 codes E10-E14. *Death, Hospital, Emergency Department.*
Diabetes: any diagnosis of diabetes by a doctor, as asked in survey: "Has a doctor ever told you you have Diabetes?" In 2001, responses were either yes or no. In 2003 and 2005, possible responses were yes, no, borderline/pre-diabetes. Results from 2001 may not be directly comparable to 2003 and 2005. *CHIS.*

Asthma: ICD9 code 493; ICD10 codes J45-J46. *Death, Hospital, Emergency Department.*

Chronic Obstructive Pulmonary Disease (COPD): ICD9 codes 490-492, 496; ICD10 codes J40-J44, J47. *Death, Hospital, Emergency Department.*

Female Breast Cancer: ICD10 code C50. *Death.*

Prostate Cancer: ICD10 code C61. *Death.*

Cervical Cancer: ICD10 code C53. *Death.*

Colorectal Cancer: cancer of the colon, rectum or anus, ICD10 codes C18-C21. *Death.*

Lung Cancer: cancer of the trachea, bronchus or lung, ICD10 codes C33-C34. *Death.*

Arthritis: ICD9 codes 95.6, 95.7, 98.5, 99.3, 136.1, 274, 277.2, 287.0, 344.6, 353.0, 354.0, 355.5, 357.1, 390, 391, 437.4, 443.0, 446, 447.6, 696.0, 710-716, 719.0, 719.2-719.9, 720-721, 725-727, 728.0- 728.3, 728.6-728.9, 729.0-729.1, 729.4. *Hospital, Emergency Department.*

Dorsopathies: ICD9 codes 720-724. *Hospital, Emergency Department.*

Tuberculosis (TB): new active cases reported to and confirmed by County Public Health Services, see CDC clinical case definition. *TB Registry.*

Chronic Hepatitis C: cases reported by providers* to County Public Health Services, see CDC case definition. *Hepatitis Reporting.*

AIDS: new cases reported by providers* to County Public Health Services, cases need not be investigated and confirmed, see CDC clinical case definition. *HIV/AIDS Reporting System.*

Chlamydia: new cases reported by providers* to County Public Health Services, cases need not be investigated and confirmed, see CDC clinical case definition.
For estimated Chlamydia (Regional Tables), cases with unknown residence are statistically distributed to Regions to better estimate Regional needs.
SRA Tables do not include a substantial number of cases reported in San Diego County, due to cases with unknown residence. Approximately 30%, or 2500 Chlamydia cases per year, are missing residence data. Chlamydia numbers are underestimated at the SRA level. *STD Reporting.*

Gonorrhea: new cases reported by providers* to County Public Health Services, cases need not be investigated and confirmed, see CDC clinical case definition.
For estimated Gonorrhea, cases with unknown residence are statistically distributed to Regions to better estimate Regional needs.
SRA Tables do not include a substantial number of cases reported in San Diego County, due to cases with unknown residence. Approximately 30%, or 600 gonorrhea cases per year, are missing residence data. Gonorrhea numbers are underestimated at the SRA level. *STD Reporting.*

Primary and Secondary Syphilis: new cases reported to and confirmed by County Public Health Services, see CDC clinical case definition. *STD Reporting.*

Live Birth: a product of conception, which after complete expulsion or extraction from the mother, breathes or shows any other evidence of life. This is not synonymous with the term "pregnancy", which can result in a miscarriage, fetal death, induced abortion or live birth. *MCFHS.*

Early Prenatal Care: Care beginning during the 1st trimester of pregnancy.

Rates (%) are calculated amongst those births whose start of prenatal care is known (i.e. those whose start of care is unknown or missing are excluded from the denominator). *MCFHS.*

Preterm birth: birth prior to 37 completed weeks of gestation. *MCFHS.*

Low birth weight: birth weight less than 2,500 g (approximately 5.5 lbs). *MCFHS.*

Very low birth weight: birth weight less than 1,500 g (approximately 3lbs, 4oz). *MCFHS.*

Fetal mortality: number of deaths of fetuses more than 20 weeks gestation per 1,000 live births and fetal deaths. *MCFHS.*

Infant mortality: number of deaths of infants under one year of age per 1,000 live births. *MCFHS.*

Unintentional Injury: ICD9 Ecodes E800-E869, E880-E929; ICD10 codes V01-X59, Y85-Y86. This generalized unintentional injury may overlap with specific indicators below, such as drowning, smoke/fire, suffocation, falls, motor vehicle or pedestrian deaths, as well as the unintentional portion of overdose/poisoning and firearm injuries. *Death, Emergency Department.*

Drowning: Accidental drowning and submersion, including those caused by accident to watercraft or related to water-transport, ICD10 codes W65-W74, V90, V92. *Death, Emergency Department.*

Accidental exposure to smoke, fire or flame: ICD10 codes X00-X09. *Death.*

Unintentional suffocation: ICD10 codes W75-W84. *Death.*

Fall-related: accidental falls, ICD9 Ecodes E800-E886, E888; ICD10 codes W00-W19. *Death, Hospital, Emergency Department.*

Overdose/Poisoning: all intents, ICD-9 Ecodes E850-E869, E950-E952, E962; ICD10 codes X40-X49, X60-X69, X85-X90, Y10-Y19, Y35.2, U01.6-U01.7. *Death, Hospital, Emergency Department.*

Motor Vehicle Injury: unintentional injury of anyone involved in a motor vehicle accident (collision or non-collision) on a public road, including occupants, pedestrians, and cyclists, ICD9 codes E810-819; ICD10 codes V30-V39 (.4-.9), V40-V49 (.4-.9), V50-V59 (.4-.9), V60-V69 (.4-.9), V70-V79 (.4-.9), V81.1, V82.1, V83-V86 (.0-.3), V20-V28 (.3-.9), V29 (.4-.9), V12-V14 (.3-.9), V19 (.4-.6), V02-V04 (.1, .9), V09.2, V80 (.3-.5), V87 (.0-.8), V89.2. *Death, Hospital.*

Non-fatal Occupant Injuries: those injured in motor vehicle accidents occurring on public roads; occupants are drivers or passengers of motor vehicles such as cars, trucks, or buses. Data is by location of occurrence. *SWITRS.*

Alcohol-related: those injured in motor vehicle accidents occurring on public roads where alcohol was involved. The drinking driver need not be injured and need not be declared at fault, nor tested for being under the influence of alcohol. Data is by location of occurrence. *SWITRS.*

Drinking Drivers: location of drivers involved in motor vehicle accidents occurring on public roads with injury to any party. The drinking drivers need not be injured and need not be determined to be at fault nor impaired. Data is by location of occurrence. *SWITRS.*

Active Restraint Use: those injured in motor vehicle accidents occurring on public roads where active restraints were used. Rates are calculated amongst those whose status of restraint use/non use was known. Data applies to those ages 6 years and older. Data is by location of occurrence. *SWITRS.*

Child Restraint Use: those injured in motor vehicle accidents occurring on public roads where child restraints were used. Rates are calculated amongst those whose status of restraint use/non use was known. Data applies to those ages 0-5 years. Data is by location of occurrence. *SWITRS.*

Pedestrian injury attributed to Motor Vehicle Accidents: unintentional injury of pedestrians involved in motor vehicle accidents on a public road, ICD9 codes E810-819(.7); ICD10 codes V02-V04 (.1, .9), V09.2. *Death, Hospital.*

Homicide: deaths that are intentionally inflicted by another, ICD10 codes U01-U02, X85-Y09, Y87.1. *Death.*
Assault injury: injuries that are intentionally inflicted by another, ICD9 codes E960-E969. *Hospital, Emergency Department.*

Suicide: deaths that are intentionally inflicted by self, ICD10 codes U03, X60-X84, Y87.0. *Death.*
Self-inflicted injury: injuries that are intentionally inflicted by self, ICD9 codes E950-E959. *Hospital, Emergency Department.*

Firearm-related: all intents, ICD9 Ecodes E922, E955.0-E955.4, E965.0-E965.4, E970, E985.0-E985.4; ICD10 codes W32-W34, X72-X74, U01.4, X93-X95, Y22-Y24, Y35.0. *Death, Hospital, Emergency Department.*

Dental-related: injury as well as non-injury medical/dental primary diagnoses, ICD9 codes 521-523, 525.3, 525.9, 873.63, 873.73. *Emergency Department.*

***** Providers may refer to health care providers (e.g. physicians, nurses, or hospital administrators), laboratories, or school administrators who are legally mandated to report diseases indicated in CCR, Title 17, sections 2500, 2508, and 2505.

American Community Survey (ACS) Topics

Population	Housing Characteristics
Age and date of birth	Acreage
Ancestry	Agricultural sales
Citizenship	Bedrooms
Class of worker	Business on property
Disability	Condominium status and fee
Educational attainment	Contract rent
Employment status	Food stamps
Families	House heating fuel
Fertility	Housing units
Foreign born status	Insurance
Grandparents as caregivers	Kitchen facilities
Hispanic/Latino origin	Meals included in rent
Household type and relationship	Mobile home costs
Income	Mortgage status
Industry	Mortgage payment
Journey to work	Occupancy status
Language spoken at home	Plumbing facilities
Labor force status	Real estate taxes
Marital status	Rooms
Means of transportation to work	Second mortgage
Occupation	Selected monthly owner costs
Place of birth	Telephone service availability
Place of work	Tenure
Poverty status	Units in structure
Private vehicle occupancy	Utilities
Race	Value of housing units
Residence one year ago	Vehicles available
School enrollment	Year householder moved in
Sex	Year structure built
Travel time to work	
Veteran status	
Work status last week	
Workers in family	

California Health Interview Survey

california health interview survey

Making California's Voices Heard on Health

CHIS 2003 QUESTIONNAIRE TOPICS

HEALTH STATUS	ADULT	ADOLESCENT	CHILD
General health status, height and weight	✓	✓	✓
Emotional health		✓	
Days missed from school due to health problems		✓	✓
HEALTH CONDITIONS	**ADULT**	**ADOLESCENT**	**CHILD**
Asthma	✓	✓	✓
Heart disease, high blood pressure, epilepsy	✓		
Diabetes	✓	✓	
Physical disability/need for special equipment	✓	✓	✓
Elder health (stroke, falls, incontinence)	✓		
Parental concerns with child development, attention deficit disorder (ADD)			✓
HEALTH BEHAVIORS	**ADULT**	**ADOLESCENT**	**CHILD**
Dietary intake		✓	✓
Physical activity and exercise		✓	✓
Walking for transportation and leisure	✓		
Flu and pneumonia immunization	✓		
Alcohol and tobacco use	✓	✓	
Drug use		✓	
Sexual behavior, STD testing, birth control practices	✓	✓	
WOMEN'S HEALTH	**ADULT**	**ADOLESCENT**	**CHILD**
Pap test screening, mammography screening, self-breast exam	✓		
Emergency contraception, pregnancy status	✓	✓	
Menopause, hormone replacement therapy (HRT)	✓		
CANCER HISTORY AND PREVENTION	**ADULT**	**ADOLESCENT**	**CHILD**
Cancer history of respondent	✓		
Colon cancer screening, prostate cancer (PSA) test	✓		
DENTAL HEALTH	**ADULT**	**ADOLESCENT**	**CHILD**
Last dental visit, could not afford care, missed school/work days	✓	✓	✓
Dental insurance coverage	✓	✓	✓
INJURY/VIOLENCE	**ADULT**	**ADOLESCENT**	**CHILD**
Serious injuries (frequency, cause)		✓	✓
Injury prevention behaviors (bike helmets, seatbelts)		✓	✓
Infant-toddler home safety			✓
Interpersonal violence		✓	
ACCESS TO AND USE OF HEALTH CARE	**ADULT**	**ADOLESCENT**	**CHILD**
Usual source of care, visits to medical doctor	✓	✓	✓
Emergency room visits	✓	✓	✓
Delays in getting care (prescriptions, tests, treatment)	✓	✓	✓
Health care discrimination due to race or ethnic group	✓		
Communication problems with doctor	✓	✓	✓
Ability and parental knowledge of teen contacting a doctor		✓	
Child immunization reminders			✓

California Health Interview Survey
UCLA Center for Health Policy Research
10911 Weyburn Avenue
Suite 300
Los Angeles,
California 90024

Tel 310-794-0925
Toll Free 1-866-275-2447
Fax 310-794-2686
chis@ucla.edu

continued

california health interview survey

Making California's Voices Heard on Health

CHIS 2003 QUESTIONNAIRE TOPICS

HEALTH INSURANCE	ADULT	ADOLESCENT	CHILD
Current insurance coverage, spouse's coverage, who pays for it	✓	✓	✓
Health plan enrollment, characteristics and assessment of plan	✓	✓	✓
Whether employer offers coverage, respondent/spouse eligibility	✓		
Coverage over past 12 months	✓	✓	✓
Reasons for lack of insurance	✓	✓	✓
EMPLOYMENT	**ADULT**	**ADOLESCENT**	**CHILD**
Employment status, spouse's employment status	✓		
Work in last week, industry and occupation	✓		
Hours worked at all jobs	✓	✓	
INCOME	**ADULT**	**ADOLESCENT**	**CHILD**
Respondent and spouse's earnings last month before taxes	✓		
Household income (annual before taxes)	✓		
Number of persons supported by household income	✓		
Assets	✓		
PUBLIC PROGRAM ELIGIBILITY	**ADULT**	**ADOLESCENT**	**CHILD**
Household poverty level (100%, 130%, 200%, 300% FPL)	✓		
Program participation (TANF, CalWorks, Public Housing, Food Stamps, SSI, SSDI, WIC)	✓	✓	✓
Assets, alimony/child support/social security/pension	✓		
Reason for Medi-Cal non-participation among potential eligibles	✓	✓	✓
FOOD INSECURITY/HUNGER	**ADULT**	**ADOLESCENT**	**CHILD**
Availability of food in household over past 12 months	✓		
PARENTAL INVOLVEMENT	**ADULT**	**ADOLESCENT**	**CHILD**
Parental presence after school, parental knowledge of whereabouts and activities		✓	
Child's activities with family			✓
NEIGHBORHOOD AND HOUSING	**ADULT**	**ADOLESCENT**	**CHILD**
Neighborhood cohesion	✓		
Neighborhood safety	✓	✓	
Neighborhood characteristics for children			✓
Length of time at current address/neighborhood, type of housing	✓		
Home ownership, number of rooms, amount of mortgage/rent	✓		
CHILD CARE	**ADULT**	**ADOLESCENT**	**CHILD**
Current child care arrangements			✓
Child care over past 12 months			✓
Reason for lack of childcare			✓
RESPONDENT CHARACTERISTICS	**ADULT**	**ADOLESCENT**	**CHILD**
Age, gender, height, weight, education	✓	✓	✓
Race and ethnicity	✓	✓	✓
Marital status	✓		
Sexual orientation	✓		
Citizenship, immigration status, country of birth, English language proficiency	✓	✓	✓

CHIS 2003 Survey provides information on San Diego County. No regional level information is available for this survey year.

California Health Interview Survey
UCLA Center for Health Policy Research
10911 Weyburn Avenue
Suite 300
Los Angeles,
California 90024

Tel 310-794-0925
Toll Free 1-866-275-2447
Fax 310-794-2686
chis@ucla.edu

California Health Interview Survey

california health interview survey

CHIS 2005 Questionnaire Topics

HEALTH STATUS	ADULT	TEEN	CHILD
General health status, height and weight	✓	✓	✓
Emotional health status		✓	
Days missed from work or school due to health problems	✓	✓	✓
HEALTH CONDITIONS	**ADULT**	**TEEN**	**CHILD**
Asthma	✓	✓	✓
Heart disease, high blood pressure, epilepsy, high cholesterol	✓		
Diabetes	✓	✓	
Physical disability	✓		
Stroke, arthritis	✓		
Parental concerns with child development, attention deficit disorder (ADD)			✓
HEALTH BEHAVIORS	**ADULT**	**TEEN**	**CHILD**
Dietary intake	✓	✓	✓
Physical activity and exercise	✓	✓	✓
Walking for transportation and leisure	✓		
Sedentary Time		✓	✓
Body Image		✓	
Flu and pneumonia immunization	✓		
Alcohol and tobacco use	✓	✓	
Drug use		✓	
Sexual behavior, HIV/STD testing, birth control practices	✓	✓	
WOMEN'S HEALTH	**ADULT**	**TEEN**	**CHILD**
Pap test screening, mammography screening	✓		
Emergency contraception		✓	
Pregnancy status	✓	✓	
Menopause, hormone replacement therapy (HRT)	✓		
CANCER HISTORY AND PREVENTION	**ADULT**	**TEEN**	**CHILD**
Cancer history of respondent and family history	✓		
Colon cancer screening, prostate cancer (PSA) test	✓		
DENTAL HEALTH	**ADULT**	**TEEN**	**CHILD**
Last dental visit			✓
Dental insurance coverage		✓	✓
INJURY	**ADULT**	**TEEN**	**CHILD**
Serious injuries (frequency, cause)		✓	
Injury prevention behaviors (bike helmets, seatbelts)		✓	
ACCESS TO AND USE OF HEALTH CARE	**ADULT**	**TEEN**	**CHILD**
Usual source of care, visits to medical doctor	✓	✓	✓
Emergency room visits	✓	✓	✓
Delays in getting care (prescription, tests, treatment)		✓	✓
Racial/ethnic discrimination in health care, MD discussed diet and exercise	✓		
Communication problems with a doctor	✓	✓	✓
Ability and parental knowledge of teen contacting a doctor		✓	

Making California's Voices Heard on Health

California Health Interview Survey
UCLA Center for Health Policy Research
10911 Weyburn Avenue
Suite 300
Los Angeles,
California 90024

Tel 310-794-0925
Toll Free 1-866-275-2447
Fax 310-794-2686
chis@ucla.edu

www.chis.ucla.edu

CHIS 2005 Survey provides information on San Diego County. Regional level information may be collected for this survey year.

continued…

CHIS

california health interview survey

Making California's Voices Heard on Health

CHIS 2005 QUESTIONNAIRE TOPICS

HEALTH INSURANCE	ADULT	TEEN	CHILD
Current insurance coverage, spouse's coverage, who pays for coverage	✓	✓	✓
Health plan enrollment, characteristics and assessment of plan	✓	✓	✓
Whether employer offers coverage, respondent/spouse eligibility	✓		
Coverage over past 12 months	✓	✓	✓
Reasons for lack of insurance	✓	✓	✓
EMPLOYMENT	**ADULT**	**TEEN**	**CHILD**
Employment status, spouse's employment status	✓		
Work in last week, industry and occupation	✓		
Hours worked at all jobs	✓	✓	
INCOME	**ADULT**	**TEEN**	**CHILD**
Respondent's and spouse's earnings last month before taxes	✓		
Household income (annual before taxes)	✓		
Number of persons supported by household income, assets	✓		
PUBLIC PROGRAM ELIGIBILITY	**ADULT**	**TEEN**	**CHILD**
Household poverty level (100%, 130%, 200%, 300% FPL)	✓		
Program participation (TANF, CalWorks, Public Housing, Food Stamps, SSI, SDSI, WIC)	✓	✓	✓
Assets, alimony/child support/social security/pension	✓		
Reason for Medi-Cal non-participation among potential eligibles	✓	✓	✓
FOOD INSECURITY/HUNGER	**ADULT**	**TEEN**	**CHILD**
Availability of food in household over past 12 months	✓		
PARENTAL INVOLVEMENT/ADULT SUPERVISION	**ADULT**	**TEEN**	**CHILD**
Parental presence after school, parental knowledge of teen's activities		✓	
Child's activities with family			✓
NEIGHBORHOOD AND HOUSING	**ADULT**	**TEEN**	**CHILD**
Neighborhood safety	✓	✓	
Home ownership, length of time at current address	✓		
FOOD ENVIRONMENT	**ADULT**	**TEEN**	**CHILD**
Quality of food stores in area, where does teen/child eat lunch and breakfast		✓	✓
School has soda vending machines		✓	
MENTAL HEALTH	**ADULT**	**TEEN**	**CHILD**
Mental health status	✓		✓
Perceived need, use of mental health services	✓		✓
Emotional functioning		✓	
CHILD CARE	**ADULT**	**TEEN**	**CHILD**
Current child care arrangements			✓
Paid child care	✓		
First 5 California: receipt of parent kit and attitudes towards preschool			✓
RESPONDENT CHARACTERISTICS	**ADULT**	**TEEN**	**CHILD**
Age, gender, height, weight, education	✓	✓	✓
Race and ethnicity	✓	✓	✓
Marital status	✓		
Sexual orientation	✓	✓	
Citizenship, immigration status, country of birth, length of time in U.S., languages spoken at home, English language proficiency	✓	✓	✓

California Health Interview Survey
UCLA Center for Health Policy Research
10911 Weyburn Avenue
Suite 300
Los Angeles,
California 90024

Tel 310-794-0925
Toll Free 1-866-275-2447
Fax 310-794-2686
chis@ucla.edu

www.chis.ucla.edu

Central Region

Central Region

Zip Codes Representing Central Region

SRA	Zip Codes
Central San Diego	92101 92102 92103 92104 92134 92136
Mid-City	92105 92115 92116 92182
Southeastern San Diego	92113 92114 92139

Comparative Boundaries: SRA, Region & HHSA Region

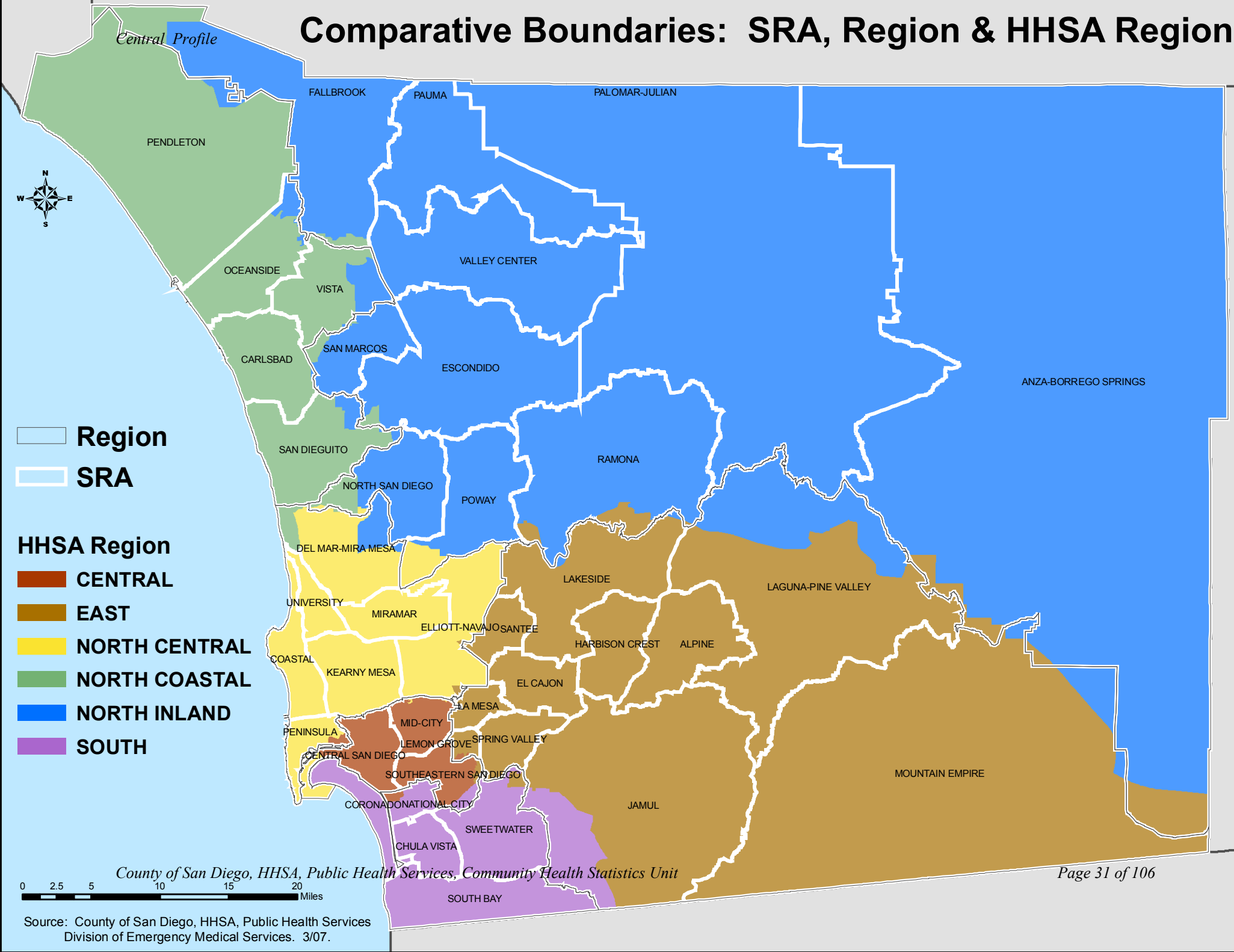

Source: County of San Diego, HHSA, Public Health Services
Division of Emergency Medical Services. 3/07.

Central Region Profile

Demographic Profile (2006 Estimates)

	Number	Percent
Total Population	499,309	100.00%
Age Distribution		
0 to 4 Years	39,057	7.82%
5 to 14 Years	69,315	13.88%
15 to 24 Years	80,792	16.18%
25 to 44 Years	169,454	33.94%
45 to 64 Years	98,236	19.67%
65+ Years	42,455	8.50%
Gender Distribution		
Male	254,551	50.98%
Female	244,758	49.02%
Race/Ethnicity		
White	139,214	27.88%
Hispanic	203,316	40.72%
Black	67,266	13.47%
Asian	66,184	13.26%
Other	23,329	4.67%

Household (HH) Income (2006 Estimates)

	Number	Percent
Total Households	173,287	100.00%
Household Income		
< $45,000	106,120	61.24%
$45,000 to $75,000	38,246	22.07%
$75,000 to $100,000	13,812	7.97%
$100,000 to $125,000	6,876	3.97%
> $125,000	8,652	4.99%

Unemployment Estimates (2000 Census)

Eligible Labor Force	
16+ Years	226,928
Labor Force	
Percent Unemployed	7.86%

Occupation (2000 Census)

Labor Force (16+ Years)	
Unemployed Civilians	17,834
Armed Forces	15,064
Employed Civilians	194,030
Employed Civilian Occupation Category (16+ Yrs)	
Management, Professional, & Related	29.84%
Service	21.78%
Sales and Office	26.92%
Farming, Fishing, & Forestry	0.38%
Construction, Extraction, & Maintenance	8.87%
Production, Transportation, & Material Moving	12.21%

Industry (2000 Census)

Industry of Civilian Employees	
Agriculture, Forestry, Mining	0.37%
Utilities	0.46%
Construction	5.88%
Manufacturing	9.17%
Wholesale Trade	2.28%
Retail Trade	10.56%
Transportation and Warehousing	3.54%
Information and Communications	3.48%
Finance, Insurance, and Real Estate	5.84%
Professional, Scientific, Management, Admin.	13.17%
Educational, Social and Health Services	19.74%
Entertainment and Hospitality related	13.52%
Other Services	6.69%
Public Administration	5.30%

Education (2000 Census)

Total Population	
25+ Years Old	287,249
Completed Education	
< High School Graduate	28.27%
High School Graduate	19.75%
Some College or AA	30.40%
Bachelor Degree	14.36%
Graduate Degree	7.22%

School Enrollment (2000 Census)

Population Eligible for Enrollment	
4 to 18 years	107,521
School Enrollment (K - 12)	
Percent Enrolled	92.00%
Private vs Public School Enrollment	
Percent Public Schools	93.60%
Percent Private Schools	6.40%

Language (2000 Census)

Total Population	
5+ Years Old	443,423
Primary Language Spoken at Home	
English Only	52.81%
Spanish Only	9.72%
Asian/Pacific Island Language Only	2.61%
Other Language Only	0.54%
Bilingual	34.32%

Housing Estimates (2000 Census)

Occupancy	
Owner Occupied	36.13%
Renter Occupied	63.09%

Personal Vehicles (2000 Census)

Household Vehicle Availability	
No Vehicle	16.34%
1 Vehicle	41.67%
>1 Vehicle	41.99%

Poverty Estimates (2000 Census)

Income Percent of Poverty Level	
<50%	9.44%
50 - 74%	6.05%
75 - 99%	7.18%
100 - 124%	7.51%
125 - 149%	7.23%
150% - 199%	11.24%
200% +	51.35%
Percent Below Poverty Level	
Population	22.80%
Families	18.28%
Families With Children	25.91%

Single Parent Homes (2000 Census)

Total Family Households	
With Children <18 Years	59,988
Families With Children <18 Years	
Percent Single Parent	39.18%

Central Region

Asian Population Distribution (2000 Census)

	Number	Percent of *Asian* Population	Percent of *Total* Population
Total Population	**480,076**		
Total Asian Population	60,289	100.0%	13.1%
Asian Indian	655	1.1%	0.1%
Bangladeshi	2	0.0%	0.0%
Cambodian	3,308	5.5%	0.7%
Chinese; except Taiwanese	3,425	5.7%	0.7%
Filipino	32,508	53.9%	7.1%
Hmong	368	0.6%	0.1%
Indonesian	53	0.1%	0.0%
Japanese	1,816	3.0%	0.4%
Korean	834	1.4%	0.2%
Laotian	4,568	7.6%	1.0%
Malaysian	15	0.0%	0.0%
Pakistani	44	0.1%	0.0%
Sri Lankan	13	0.0%	0.0%
Taiwanese	77	0.1%	0.0%
Thai	279	0.5%	0.1%
Vietnamese	11,853	19.7%	2.6%
Other Asian	31	0.1%	0.0%
Other Asian; not specified	578	1.0%	0.1%

MEDIAN AGE

Subregional Areas

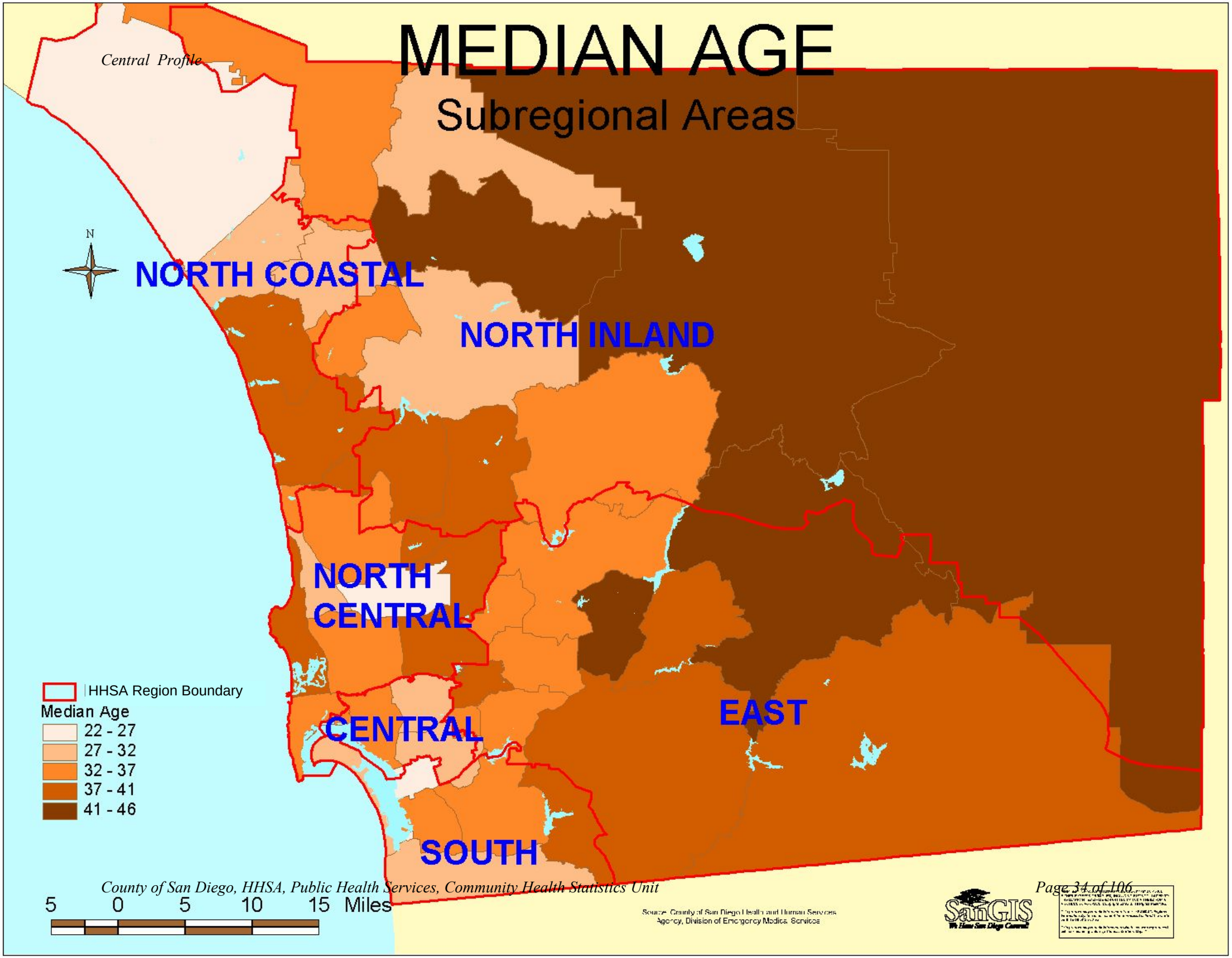

MEDIAN HOUSEHOLD INCOME

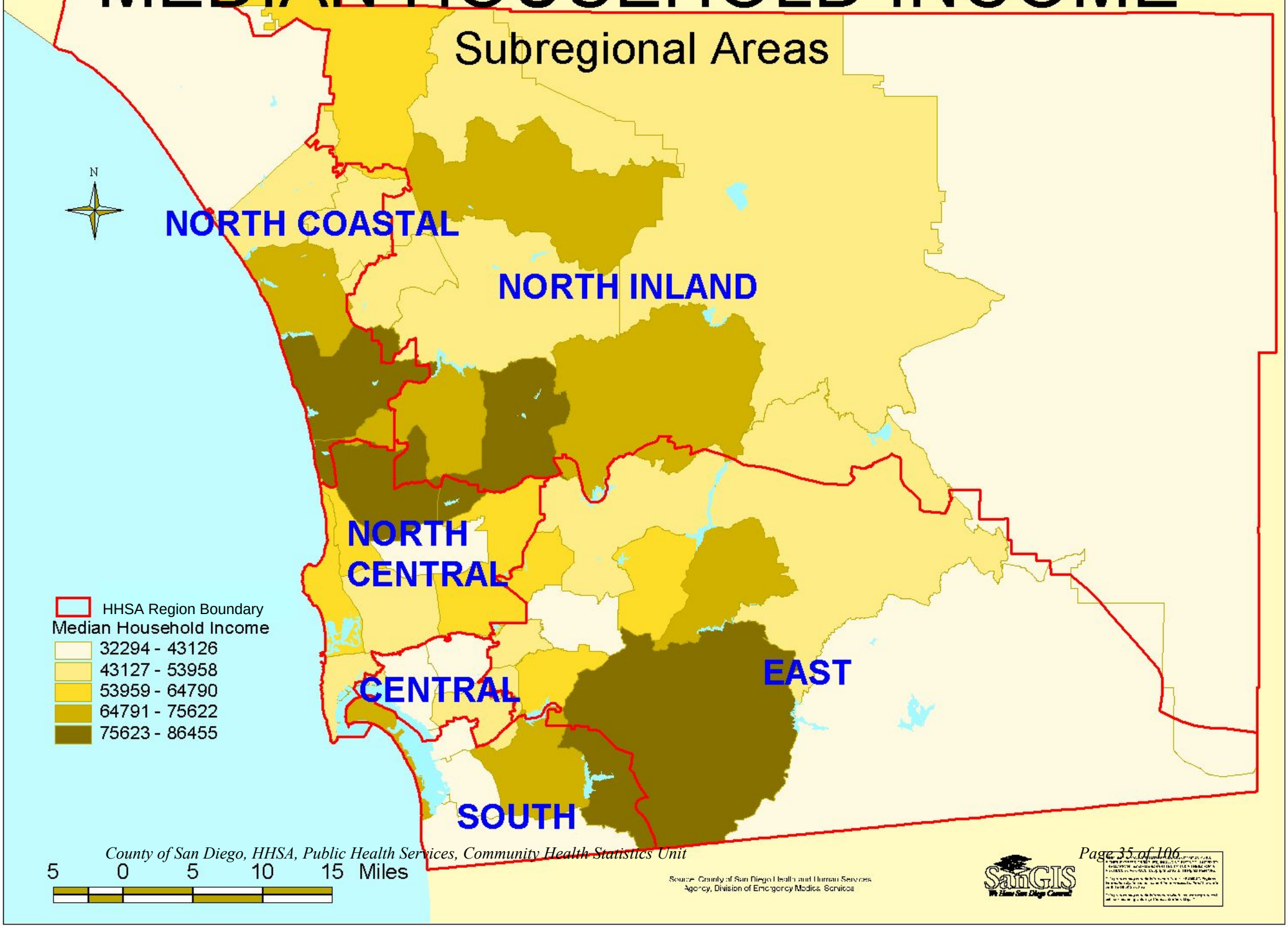

Public Health Data Topic Page Index

Click on a topic to jump to Regional Tables for that topic

Health Outcomes
- Coronary Heart Disease
- Stroke
- Diabetes
- Asthma
- Chronic Obstructive Pulmonary Disease
- Cancer
- Arthritis, Dorsopathies
- Infectious Disease
- Sexually Transmitted Disease
- Vaccine Preventable Disease……. Coming Soon !
- Maternal & Child Health

Injury Outcomes
- Unintentional Injury
  - Drowning
  - Fire, Smoke, Flame Injury
  - Suffocation
  - Fall-related Injury
  - Overdose/Poisoning
  - Motor Vehicle Injury
  - Pedestrian Injury
- Intentional Injury
  - Firearm Injury

Other
- Dental
- Behavior……. Coming Soon !
- Health Status…..…….. Coming Soon !
- Environment…….... Coming Soon !
- Access to Care…..……...

San Diego County - Public Health Data

Central Profile

Coronary Heart Disease

Healthy People 2010 Target: 162 heart disease deaths per 100,000 population, age-adjusted*
USA: 172 deaths per 100,000 population, age-adjusted (2003)* ‡
California: 178 deaths per 100,000 population, age-adjusted (2003)* ‡

Death Certificate

Coronary Heart Disease† Deaths Among San Diego County Residents by Location of Residence

	North Coastal		North Central		Central		South		East		North Inland		Unknown§		County		
Year	No.	Rate*	No.	Rate*	No.	Rate*	No.	Rate*	No.	Rate*	No.	Rate*	No.	Rate*	No.	Rate*	County age-adjusted rate*
2000	658	143.1	863	155.3	703	146.4	669	173.6	836	189.2	801	163.2	22	---	4,552	161.8	185.1
2001	693	148.3	780	138.6	651	133.2	648	163.1	881	196.8	831	166.3	28	---	4,512	157.6	178.4
2002	673	139.3	694	120.4	676	138.9	631	153.1	850	188.4	700	137.0	23	---	4,247	145.4	162.9
2003	671	137.3	681	115.1	600	122.9	598	140.4	832	183.8	745	141.9	53	---	4,180	140.7	155.1
2004	630	126.9	696	117.4	605	122.7	589	135.2	725	159.1	723	134.1	51	---	4,019	133.4	144.4
2005																	

* Rates per 100,000 population. County and other age-adjusted rates per 100,000 2000 US standard population. HP 2010 targets include midcourse review revised targets.
† Coronary Heart Disease death refers to (underlying cause of death) ICD-10 codes I11, I20-I25.
‡ Source: National Vital Statistics System, CDC, NCHS. Online database accessed 12/20/2006: http://wonder.cdc.gov/data2010/source.htm
§ Rates not calculated for fewer than 5 events. Rates not calculated in cases where zip code is unknown.
Source: Death Statistical Master Files (CA DPH), County of San Diego, Health & Human Services Agency, Community Epidemiology; SANDAG, Current Population Estimates, 9/27/2006.
Prepared by County of San Diego (CoSD), Health & Human Services Agency (HHSA), Community Health Statistics, 12/12/2006.

Hospital

Coronary Heart Disease† Hospitalizations Among San Diego County Residents by Location of Residence

	North Coastal		North Central		Central		South		East		North Inland		Unknown§		County		
Year	No.	Rate*	No.	Rate*	No.	Rate*	No.	Rate*	No.	Rate*	No.	Rate*	No.	Rate*	No.	Rate*	County age-adjusted rate*
2000	2,157	469.0	2,467	443.9	2,265	471.7	2,251	584.2	2,854	646.0	2,470	503.1	48	---	14,512	515.7	583.5
2001	2,082	445.5	2,297	408.2	2,157	441.3	2,180	548.6	2,622	585.6	2,573	514.9	273	---	14,184	495.3	558.3
2002	2,078	430.3	2,353	408.4	2,074	426.2	2,375	576.2	2,518	558.2	2,471	483.6	307	---	14,176	485.5	544.8
2003	1,974	403.9	2,188	369.9	2,038	417.6	2,156	506.3	2,384	526.5	2,210	421.0	304	---	13,254	446.0	495.9
2004	1,723	347.0	1,988	335.2	1,882	381.8	2,266	520.0	2,245	492.6	2,086	387.0	281	---	12,471	413.9	456.0
2005	1,659	333.6	1,974	332.7	1,782	360.0	2,108	466.9	2,132	468.6	2,131	389.5	269	---	12,055	396.6	430.9

* Rates per 100,000 population. County age-adjusted rates per 100,000 2000 US standard population.
† Coronary Heart Disease hospitalization refers to (principal diagnosis) ICD-9 codes 402, 410-414, 429.2.
§ Rates not calculated for fewer than 5 events. Rates not calculated in cases where zip code is unknown.
Source: Hospital Discharge Data, (CA OSHPD), County of San Diego, Health & Human Services Agency, Community Epidemiology; SANDAG, Current Population Estimates, 9/27/2006.
Prepared by County of San Diego (CoSD), Health & Human Services Agency (HHSA), Community Health Statistics, 12/12/2006.

Emergency Department

Coronary Heart Disease† Emergency Department Discharges in San Diego County by Location of Residence

	North Coastal		North Central		Central		South		East		North Inland		Unknown§		County		
Year**	No.	Rate*	No.	Rate*	No.	Rate*	No.	Rate*	No.	Rate*	No.	Rate*	No.	Rate*	No.	Rate*	County age-adjusted rate*
FY 05/06	148	29.3	130	21.7	135	27.0	184	40.1	140	30.9	109	19.7	54	---	900	29.3	31.0

* Rates per 100,000 population. County age-adjusted rates per 100,000 2000 US standard population.
† Coronary Heart Disease emergency department visit refers to (principal diagnosis) ICD-9 codes 402, 410-414, 429.2
** New database; FY 2005/2006 is first full year regional data is available
§ Rates not calculated for fewer than 5 events. Rates not calculated in cases where zip code is unknown or outside San Diego County.
Source: HASD&IC, CHIP, County of San Diego, Health & Human Services Agency, Emergency Medical Services, Emergency Department Database; SANDAG, Current Population Estimates, 9/27/2006.
Prepared by County of San Diego (CoSD), Health & Human Services Agency (HHSA), Community Health Statistics, 12/12/2006.

Prehospital

911 Paramedic/EMT Responses for Chest Pain in San Diego County by Location of Occurrence

	North Coastal		North Central		Central		South		East		North Inland		Unknown§		County		
Year	No.	Rate*	No.	Rate*	No.	Rate*	No.	Rate*	No.	Rate*	No.	Rate*	No.	Rate*	No.	Rate*	County age-adjusted rate*
2000**	Coming Soon!					-	Coming Soon!			-		-	Coming Soon!				
2001						-				-		-					

* Rates per 100,000 population. County age-adjusted rates per 100,000 2000 US standard population.
§ Rates not calculated for fewer than 5 events. Rates not calculated in cases where zip code is unknown or outside San Diego County.
** Currently, this is latest year regional data is available.
Source: County of San Diego, Health & Human Services Agency, Emergency Medical Services, Prehospital Database; SANDAG, Current Population Estimates, 9/27/2006.
Prepared by County of San Diego (CoSD), Health & Human Services Agency (HHSA), Community Health Statistics, 12/12/2006.

CHIS

Ever Diagnosed with Any Diseases of the Heart†, {San Diego County Adults 18+}

	North Coastal**		North Central**		Central**		South**		East**		North Inland**			County		
Year	EstN	%*	EstN	%*	EstN	%*	EstN	%*	EstN	%*	EstN	%*		EstN	%*	
2001														186,138	6.5%	
2003														192,721	6.6%	
2005	18,304	4.8%	30,908	6.6%	22,698	6.3%	16,069	4.9%	27,157	8.0%	19,370	4.9%		175,336	5.9%	

* % is proportion of respondents who replied yes to question. This sample is representative of Regional population.
† Ever diagnosed with Diseases of the Heart prevalence refers to survey response of "yes" to "Has a doctor ever told you that you have any kind of heart disease?"
EstN is calculated from the percent of respondents and the population in that area.
** Regions here are HHSA Regions, based on zip codes and not census tract or SRA aggregations.
Source: CHIS 2005 Adult Source File. Los Angeles, CA: UCLA Center for Health Policy Research, 1/2007; SANDAG, Current Population Estimates 2005, 8/2006.
Prepared by County of San Diego (CoSD), Health & Human Services Agency (HHSA), Community Health Statistics, 7/19/2007.

San Diego County - Public Health Data

Central Profile

Coronary Heart Disease Details

Death Certificate

Coronary Heart Disease† Deaths Among San Diego County Residents by Location of Residence, 2004 Detail

	North Coastal		North Central		Central		South		East		North Inland		Unknown§		County		County age-
	No.	Rate*	No.	Rate*	No.	Rate*	No.	Rate*	No.	Rate*	No.	Rate*	No.	Rate*	No.	Rate*	adjusted rate*
Total**	630	126.9	696	117.4	605	122.7	589	135.2	725	159.1	723	134.1	51	---	4,019	133.4	144.4
Gender																	
Male	329	130.7	353	118.6	365	146.2	327	149.7	370	167.2	379	143.6	34	---	2,157	143.5	186.6
Female	301	122.9	343	116.1	240	98.7	262	120.5	355	151.5	344	125.0	17	---	1,862	123.3	111.5
Race/Ethnicity																	
White	566	187.9	611	159.6	327	235.5	333	282.5	644	212.0	664	202.1	45	---	3,190	202.8	150.2
Black	12	60.7	16	83.4	121	181.0	19	94.2	21	89.4	<5	§	<5	---	195	122.0	225.2
Hispanic	34	25.7	25	35.2	100	50.6	172	75.5	43	48.5	29	21.0	<5	---	407	47.6	128.6
API/Other††	18	43.4	44	39.0	57	65.5	65	100.5	17	43.8	26	45.7	<5	---	227	56.5	87.0
Age Group																	
0-14	<5	§	<5	§	<5	§	<5	§	<5	§	<5	§	<5	---	<5	§	
15-24	<5	§	<5	§	<5	§	<5	§	<5	§	<5	§	<5	---	<5	§	
25-64	71	28.3	88	25.9	137	52.3	93	43.1	125	52.1	91	33.1	24	---	629	39.7	
65+	559	998.4	608	878.6	468	1135.3	495	1120.5	599	1147.2	632	950.9	27	---	3,388	1029.0	

* Rates per 100,000 population. County age-adjusted rates per 100,000 2000 US standard population.

** Numbers may not add up to totals due to unknown or missing details.

† Coronary Heart Disease death refers to (underlying cause of death) ICD-10 codes I11, I20-I25

†† API/Other includes Asian, Pacific Islanders, those reporting 2 or more race/ethnicities, other, or had missing information.

§ Rates not calculated for fewer than 5 events. Rates not calculated in cases where zip code is unknown.

Source: Death Statistical Master Files (CA DPH), County of San Diego, Health & Human Services Agency, Community Epidemiology; SANDAG, Current Population Estimates, 9/27/2006.

Prepared by County of San Diego (CoSD), Health & Human Services Agency (HHSA), Community Health Statistics, 8/27/2007.

Hospital

Coronary Heart Disease† Hospitalizations Among San Diego County Residents by Location of Residence, 2005 Detail

	North Coastal		North Central		Central		South		East		North Inland		Unknown§		County		County age-
	No.	Rate*	No.	Rate*	No.	Rate*	No.	Rate*	No.	Rate*	No.	Rate*	No.	Rate*	No.	Rate*	adjusted rate*
Total**	1,659	333.6	1,974	332.7	1,782	360.0	2,108	466.9	2,132	468.6	2,131	389.5	269	---	12,055	396.6	430.9
Gender																	
Male	1,102	437.2	1,338	448.3	1,061	421.1	1,249	547.0	1,343	606.2	1,411	525.8	213	---	7,717	507.5	507.5
Female	557	227.1	636	215.6	721	296.6	859	385.0	789	338.1	720	258.3	56	---	4,338	285.7	356.4
Race/Ethnicity																	
White	1,361	453.5	1,592	417.8	805	580.3	805	662.7	1,700	564.3	1,716	519.9	196	---	8,175	519.8	148.7
Black	26	132.8	36	185.8	343	512.1	53	246.5	80	336.6	21	198.1	16	---	575	355.4	538.3
Hispanic	137	102.1	103	143.0	364	182.1	908	384.4	213	237.6	166	116.1	34	---	1,925	220.0	480.4
API/Other††	135	322.8	243	213.6	270	308.4	342	520.5	139	353.7	228	395.2	23	---	1,380	340.1	251.0
Age Group																	
0-14	<5	§	<5	§	<5	§	<5	§	<5	§	<5	§	<5	---	<5	§	
15-24	<5	§	<5	§	<5	§	<5	§	<5	§	<5	§	<5	---	8	1.7	
25-64	540	214.6	637	186.5	839	317.8	799	359.7	875	364.0	763	273.1	140	---	4,593	287.2	
65+	1,119	1976.3	1,336	1898.7	940	2246.6	1,307	2867.2	1,255	2391.5	1,367	2014.9	129	---	7,453	2226.6	

* Rates per 100,000 population. County age-adjusted rates per 100,000 2000 US standard population.

** Numbers may not add up to totals due to unknown or missing details.

† Coronary Heart Disease hospitalization refers to (principal diagnosis) ICD-9 codes 402, 410-414, 429.2

†† API/Other includes Asian, Pacific Islanders, those reporting 2 or more race/ethnicities, other, or had missing information.

§ Rates not calculated for fewer than 5 events. Rates not calculated in cases where zip code is unknown.

Source: Hospital Discharge Data, (CA OSHPD), County of San Diego, Health & Human Services Agency, Community Epidemiology; SANDAG, Current Population Estimates, 9/27/2006.

Prepared by County of San Diego (CoSD), Health & Human Services Agency (HHSA), Community Health Statistics, 8/27/2007.

Emergency Department

Coronary Heart Disease† Emergency Department Discharges in San Diego County by Location of Residence, FY 2005/2006 Detail

	North Coastal		North Central		Central		South		East		North Inland		Unknown§		County		County age-
	No.	Rate*	No.	Rate*	No.	Rate*	No.	Rate*	No.	Rate*	No.	Rate*	No.	Rate*	No.	Rate*	adjusted rate*
Total**	148	29.3	130	21.7	135	27.0	184	40.1	140	30.9	109	19.7	54	---	900	29.3	31.0
Gender																	
Male	72	28.2	72	23.9	83	32.6	101	43.7	85	38.5	67	24.7	33	---	513	33.4	38.4
Female	76	30.5	58	19.6	52	21.2	83	36.5	55	23.7	42	14.9	21	---	387	25.3	24.3
Race/Ethnicity																	
White	122	40.2	103	27.0	71	51.0	75	61.5	117	39.2	86	26.0	33	---	607	38.5	30.4
Black	<5	§	<5	§	20	29.7	8	36.9	<5	§	<5	§	<5	---	43	26.3	33.6
Hispanic	13	9.5	9	12.3	33	16.2	74	30.7	12	13.3	8	5.5	12	---	161	18.1	35.9
API/Other††	10	22.6	14	11.4	11	12.3	27	36.7	7	17.4	13	20.1	7	---	89	20.5	25.2
Age Group																	
0-14	<5	§	<5	§	<5	§	<5	§	<5	§	<5	§	<5	---	<5	§	
15-24	<5	§	<5	§	<5	§	<5	§	<5	§	<5	§	<5	---	<5	§	
25-64	55	21.6	47	13.7	80	29.9	75	33.2	62	25.8	49	17.3	27	---	395	24.5	
65+	92	160.2	83	116.1	55	129.5	109	232.9	78	148.1	57	82.6	27	---	501	147.4	

* Rates per 100,000 population. County age-adjusted rates per 100,000 2000 US standard population.

** Numbers may not add up to totals due to unknown or missing details.

† Coronary Heart Disease emergency department visit refers to (principal diagnosis) ICD-9 codes 402, 410-414, 429.2

†† API/Other includes Asian, Pacific Islanders, those reporting 2 or more race/ethnicities, other, or had missing information.

§ Rates not calculated for fewer than 5 events. Rates not calculated in cases where zip code is unknown or outside San Diego County.

Source: HASD&IC, CHIP, County of San Diego, Health & Human Services Agency, Emergency Medical Services, Emergency Department Database; SANDAG, Current Population Estimates, 9/27/2006.

Prepared by County of San Diego (CoSD), Health & Human Services Agency (HHSA), Community Health Statistics, 8/27/2007.

San Diego County - Public Health Data

Central Profile

Stroke

Healthy People 2010 Target: 50 stroke deaths per 100,000 population, age-adjusted*
USA: 53 deaths per 100,000 population, age-adjusted (2003)* ‡
California: 57 deaths per 100,000 population, age-adjusted (2003)* ‡

Death Certificate

Stroke† Deaths Among San Diego County Residents by Location of Residence

	North Coastal		North Central		Central		South		East		North Inland		Unknown§		County		
Year	No.	Rate*	No.	Rate*	No.	Rate*	No.	Rate*	No.	Rate*	No.	Rate*	No.	Rate*	No.	Rate*	County age-adjusted rate*
2000	218	47.4	274	49.3	244	50.8	199	51.7	306	69.3	335	68.2	<5	---	1,578	56.1	63.9
2001	219	46.9	293	52.1	264	54.0	217	54.6	298	66.6	319	63.8	6	---	1,616	56.4	63.8
2002	246	50.9	256	44.4	211	43.4	175	42.5	251	55.6	315	61.6	5	---	1,459	50.0	55.7
2003	217	44.4	258	43.6	222	45.5	190	44.6	288	63.6	326	62.1	20	---	1,521	51.2	56.2
2004	251	50.5	252	42.5	197	40.0	178	40.8	242	53.1	282	52.3	21	---	1,423	47.2	50.8
2005																	

* Rates per 100,000 population. County and other age-adjusted rates per 100,000 2000 US standard population. HP 2010 targets include midcourse review revised targets.
† Stroke death refers to (underlying cause of death) ICD-10 codes I60-I69. Stroke is sometimes referred to as Cerebrovascular disease.
‡ Source: National Vital Statistics System, CDC, NCHS. Online database accessed 12/20/2006: http://wonder.cdc.gov/data2010/source.htm
§ Rates not calculated for fewer than 5 events. Rates not calculated in cases where zip code is unknown.
Source: Death Statistical Master Files (CA DHS), County of San Diego, Health & Human Services Agency, Community Epidemiology; SANDAG, Current Population Estimates, 9/27/2006.
Prepared by County of San Diego (CoSD), Health & Human Services Agency (HHSA), Community Health Statistics, 12/12/2006.

Hospital

Stroke† Hospitalization Among San Diego County Residents by Location of Residence

	North Coastal		North Central		Central		South		East		North Inland		Unknown§		County		
Year	No.	Rate*	No.	Rate*	No.	Rate*	No.	Rate*	No.	Rate*	No.	Rate*	No.	Rate*	No.	Rate*	County age-adjusted rate*
2000	1,127	245.1	1,358	244.4	1,175	244.7	1,103	286.3	1,210	273.9	1,492	303.9	19	---	7,484	266.0	299.9
2001	979	209.5	1,244	221.1	1,152	235.7	1,095	275.6	1,274	284.5	1,423	284.8	100	---	7,267	253.8	285.3
2002	1,050	217.4	1,175	203.9	1,058	217.4	984	238.7	1,183	262.3	1,376	269.3	112	---	6,938	237.6	265.4
2003	1,011	206.9	1,143	193.2	957	196.1	1,110	260.7	1,184	261.5	1,269	241.7	102	---	6,776	228.0	252.5
2004	917	184.7	1,037	174.9	931	188.9	1,007	231.1	1,128	247.5	1,239	229.9	80	---	6,339	210.4	229.8
2005	893	179.6	1,053	177.5	977	197.4	1,090	241.4	1,099	241.6	1,199	219.1	82	---	6,393	210.3	225.9

* Rates per 100,000 population. County age-adjusted rates per 100,000 2000 US standard population.
† Stroke hospitalization refers to (principal diagnosis) ICD-9 codes 430-438
§ Rates not calculated for fewer than 5 events. Rates not calculated in cases where zip code is unknown.
Source: Hospital Discharge Data, (CA OSHPD), County of San Diego, Health & Human Services Agency, Community Epidemiology; SANDAG, Current Population Estimates, 9/27/2006.
Prepared by County of San Diego (CoSD), Health & Human Services Agency (HHSA), Community Health Statistics, 12/12/2006.

Emergency Department

Stroke† Emergency Department Discharges in San Diego County by Location of Residence

	North Coastal		North Central		Central		South		East		North Inland		Unknown§		County		
Year**	No.	Rate*	No.	Rate*	No.	Rate*	No.	Rate*	No.	Rate*	No.	Rate*	No.	Rate*	No.	Rate*	County age-adjusted rate*
FY 05/06	314	62.2	219	36.6	153	30.6	195	42.5	215	47.4	224	40.5	62	---	1,382	45.1	47.7
														---			

* Rates per 100,000 population. County age-adjusted rates per 100,000 2000 US standard population.
† Stroke refers to (principal diagnosis) ICD-9 codes 430-438
** New database; FY 2005/2006 is first full year regional data is available
§ Rates not calculated for fewer than 5 events. Rates not calculated in cases where zip code is unknown or outside San Diego County.
Source: HASD&IC, CHIP, County of San Diego, Health & Human Services Agency, Emergency Medical Services, Emergency Department Database; SANDAG, Current Population Estimates, 9/27/2006.
Prepared by County of San Diego (CoSD), Health & Human Services Agency (HHSA), Community Health Statistics, 12/12/2006.

Prehospital

911 Paramedic/EMT Responses for Stroke in San Diego County by Location of Occurrence

	North Coastal		North Central		Central		South		East		North Inland		Unknown§		County		
Year	No.	Rate*	No.	Rate*	No.	Rate*	No.	Rate*	No.	Rate*	No.	Rate*	No.	Rate*	No.	Rate*	County age-adjusted rate*
2000**	Coming Soon!				-	Coming Soon!			-	Coming Soon!		-	<5	Coming Soon!			
2001					-				-			-					

* Rates per 100,000 population. County age-adjusted rates per 100,000 2000 US standard population. HP 2010 targets include midcourse review revised targets.
§ Rates not calculated for fewer than 5 events. Rates not calculated in cases where zip code is unknown or outside San Diego County.
** Currently, this is latest year regional data is available.
Source: County of San Diego, Health & Human Services Agency, Emergency Medical Services, Prehospital Database; SANDAG, Current Population Estimates, 9/27/2006.
Prepared by County of San Diego (CoSD), Health & Human Services Agency (HHSA), Community Health Statistics, 12/12/2006.

CHIS

Ever Diagnosed with a Stroke†, {San Diego County Adults 18+}

	North Coastal**		North Central**		Central**		South**		East**		North Inland**			County	
Year	EstN	%*	EstN	%*	EstN	%*	EstN	%*	EstN	%*	EstN	%*		EstN	%*
2001															n/a
2003															n/a
2005	0	0.9%	0	2.4%	0	2.5%	0	0.6%	0	3.8%	0	1.0%		43,180	1.9%

* % is proportion of respondents who replied yes to question. This sample is representative of Regional population.
† Ever diagnosed with stroke refers to survey response of "yes" to "Has a doctor ever told you that you have had a stoke?", includes all adults age 18+.
EstN is calculated from the percent of respondents and the population in that area.
** Regions here are HHSA Regions, based on zip codes and not census tract or SRA aggregations.
Source: CHIS 2005 Adult Source File. Los Angeles, CA: UCLA Center for Health Policy Research, 1/2007; SANDAG, Current Population Estimates 2005, 8/2006.
Prepared by County of San Diego (CoSD), Health & Human Services Agency (HHSA), Community Health Statistics, 7/19/2007.

San Diego County - Public Health Data

Central Profile

Stroke Details

Death Certificate

Stroke† Deaths Among San Diego County Residents by Location of Residence, 2004 Detail

	North Coastal		North Central		Central		South		East		North Inland		Unknown§		County		County age-
	No.	Rate*	No.	Rate*	No.	Rate*	No.	Rate*	No.	Rate*	No.	Rate*	No.	Rate*	No.	Rate*	adjusted rate*
Total**	251	50.5	252	42.5	197	40.0	178	40.8	242	53.1	282	52.3	21	---	1,423	47.2	50.8
Gender																	
Male	96	38.1	95	31.9	75	30.0	90	41.2	81	36.6	114	43.2	9	---	560	37.3	48.9
Female	155	63.3	157	53.1	122	50.2	88	40.5	161	68.7	168	61.1	12	---	863	57.1	51.2
Race/Ethnicity																	
White	217	72.0	212	55.4	91	65.5	92	78.0	205	67.5	251	76.4	19	---	1,087	69.1	50.1
Black	6	30.4	7	36.5	47	70.3	<5	§	6	25.5	<5	§	<5	---	70	43.8	89.5
Hispanic	19	14.4	14	19.7	32	16.2	58	25.5	19	21.4	10	7.2	<5	---	153	17.9	47.6
API/Other††	9	21.7	19	16.8	27	31.0	28	43.3	12	30.9	17	29.9	<5	---	113	28.1	44.1
Age Group																	
0-14	<5	§	<5	§	<5	§	<5	§	<5	§	<5	§	<5	---	<5	§	
15-24	<5	§	<5	§	<5	§	<5	§	<5	§	<5	§	<5	---	<5	§	
25-64	18	7.2	19	5.6	35	13.4	21	9.7	26	10.8	27	9.8	5	---	151	9.5	
65+	233	416.1	233	336.7	162	393.0	157	355.4	216	413.7	253	380.7	14	---	1,268	385.1	

* Rates per 100,000 population. County age-adjusted rates per 100,000 2000 US standard population.

** Numbers may not add up to totals due to unknown or missing details.

† Stroke death refers to (underlying cause of death) ICD-10 codes I60-I69. Stroke is sometimes referred to as Cerebrovascular disease.

†† API/Other includes Asian, Pacific Islanders, those reporting 2 or more race/ethnicities, other, or had missing information.

§ Rates not calculated for fewer than 5 events. Rates not calculated in cases where zip code is unknown.

Source: Death Statistical Master Files (CA DHS), County of San Diego, Health & Human Services Agency, Community Epidemiology; SANDAG, Current Population Estimates, 9/27/2006.

Prepared by County of San Diego (CoSD), Health & Human Services Agency (HHSA), Community Health Statistics, 8/27/2007.

Hospital

Stroke† Hospitalizations Among San Diego County Residents by Location of Residence, 2005 Detail

	North Coastal		North Central		Central		South		East		North Inland		Unknown§		County		County age-
	No.	Rate*	No.	Rate*	No.	Rate*	No.	Rate*	No.	Rate*	No.	Rate*	No.	Rate*	No.	Rate*	adjusted rate*
Total**	893	179.6	1,053	177.5	977	197.4	1,090	241.4	1,099	241.6	1,199	219.1	82	---	6,393	210.3	225.9
Gender																	
Male	426	169.0	528	176.9	456	181.0	480	210.2	497	224.3	549	204.6	46	---	2,982	196.1	241.1
Female	467	190.4	525	178.0	521	214.3	610	273.4	602	257.9	650	233.2	36	---	3,411	224.6	213.5
Race/Ethnicity																	
White	734	244.6	839	220.2	414	298.4	436	359.0	865	287.1	961	291.2	52	---	4,301	273.5	209.9
Black	16	81.7	24	123.8	199	297.1	34	158.2	45	189.4	25	235.8	<5	---	345	213.2	337.4
Hispanic	89	66.3	71	98.6	214	107.0	461	195.1	123	137.2	109	76.3	15	---	1,082	123.7	273.6
API/Other††	54	129.1	119	104.6	150	171.4	159	242.0	66	167.9	104	180.3	13	---	665	163.9	142.1
Age Group																	
0-14	<5	§	<5	§	<5	§	6	5.8	<5	§	<5	§	<5	---	16	2.5	
15-24	5	6.2	<5	§	<5	§	6	7.4	5	7.5	<5	§	<5	---	22	4.7	
25-64	192	76.3	228	66.7	372	140.9	296	133.3	345	143.5	281	100.6	40	---	1,754	109.7	
65+	694	1225.7	823	1169.6	599	1431.6	782	1715.5	745	1419.6	916	1350.2	42	---	4,601	1374.5	

* Rates per 100,000 population. County age-adjusted rates per 100,000 2000 US standard population.

** Numbers may not add up to totals due to unknown or missing details.

† Stroke hospitalization refers to (principal diagnosis) ICD-9 codes 430-438

†† API/Other includes Asian, Pacific Islanders, those reporting 2 or more race/ethnicities, other, or had missing information.

§ Rates not calculated for fewer than 5 events. Rates not calculated in cases where zip code is unknown.

Source: Hospital Discharge Data, (CA OSHPD), County of San Diego, Health & Human Services Agency, Community Epidemiology; SANDAG, Current Population Estimates, 9/27/2006.

Prepared by County of San Diego (CoSD), Health & Human Services Agency (HHSA), Community Health Statistics, 8/27/2007.

Emergency Department

Stroke† Emergency Department Discharges in San Diego County by Location of Residence, FY 2005/2006 Detail

	North Coastal		North Central		Central		South		East		North Inland		Unknown§		County		County age-
	No.	Rate*	No.	Rate*	No.	Rate*	No.	Rate*	No.	Rate*	No.	Rate*	No.	Rate*	No.	Rate*	adjusted rate*
Total**	314	62.2	219	36.6	153	30.6	195	42.5	215	47.4	224	40.5	62	---	1,382	45.1	47.7
Gender																	
Male	134	52.4	96	31.9	66	25.9	101	43.7	112	50.7	114	42.0	32	---	655	42.7	51.0
Female	179	71.9	123	41.5	87	35.5	94	41.4	103	44.3	110	39.1	30	---	726	47.4	44.6
Race/Ethnicity																	
White	255	84.0	179	46.8	58	41.7	80	65.6	171	57.2	179	54.0	44	---	966	61.3	47.2
Black	8	40.1	<5	§	38	56.5	10	46.1	8	33.4	<5	§	<5	---	73	44.6	66.1
Hispanic	31	22.7	13	17.7	35	17.2	78	32.3	26	28.8	18	12.3	8	---	209	23.4	48.4
API/Other††	20	45.2	23	18.8	22	24.6	27	36.7	10	24.9	25	38.6	7	---	134	30.8	39.8
Age Group																	
0-14	<5	§	<5	§	<5	§	<5	§	<5	§	<5	§	<5	---	7	1.1	
15-24	5	6.1	<5	§	<5	§	<5	§	<5	§	5	6.1	<5	---	14	3.0	
25-64	89	34.9	46	13.4	61	22.8	52	23.0	78	32.5	59	20.9	25	---	410	25.4	
65+	219	381.3	172	240.6	92	216.7	140	299.2	135	256.4	158	229.0	35	---	951	279.8	

* Rates per 100,000 population. County age-adjusted rates per 100,000 2000 US standard population.

** Numbers may not add up to totals due to unknown or missing details.

† Stroke refers to (principal diagnosis) ICD-9 codes 430-438

†† API/Other includes Asian, Pacific Islanders, those reporting 2 or more race/ethnicities, other, or had missing information.

§ Rates not calculated for fewer than 5 events. Rates not calculated in cases where zip code is unknown or outside San Diego County.

Source: HASD&IC, CHIP, County of San Diego, Health & Human Services Agency, Emergency Medical Services, Emergency Department Database; SANDAG, Current Population Estimates, 9/27/2006.

Prepared by County of San Diego (CoSD), Health & Human Services Agency (HHSA), Community Health Statistics, 8/27/2007.

San Diego County - Public Health Data

Central Profile

Diabetes

Healthy People 2010 Target: n/a for diabetes deaths (underlying cause)
USA: 25.3 deaths per 100,000 population, age-adjusted (2003)* ‡
California: 22.6 deaths per 100,000 population, age-adjusted (2003)* ‡

Death Certificate

Diabetes† Deaths Among San Diego County Residents by Location of Residence

	North Coastal		North Central		Central		South		East		North Inland		Unknown§		County		County age-
Year	No.	Rate*	No.	Rate*	No.	Rate*	No.	Rate*	No.	Rate*	No.	Rate*	No.	Rate*	No.	Rate*	adjusted rate*
2000	60	13.0	73	13.1	110	22.9	60	15.6	95	21.5	81	16.5	<5	---	481	17.1	19.2
2001	48	10.3	69	12.3	113	23.1	68	17.1	99	22.1	93	18.6	<5	---	491	17.1	19.3
2002	80	16.6	58	10.1	94	19.3	71	17.2	94	20.8	76	14.9	<5	---	475	16.3	18.3
2003	72	14.7	62	10.5	96	19.7	87	20.4	88	19.4	89	17.0	5	---	499	16.8	18.6
2004	63	12.7	80	13.5	101	20.5	94	21.6	104	22.8	87	16.1	<5	---	531	17.6	19.4
2005																	

* Rates per 100,000 population. County and other age-adjusted rates per 100,000 2000 US standard population. HP 2010 targets include midcourse review revised targets.
† Diabetes death refers to (underlying cause of death) ICD-10 codes E10-E14. Data here represent only underlying cause of death and do not include those where Diabetes was a contributing cause of death.
‡ Source: CDC, NCHS, Compressed Mortality Files. On-line Database accessed 12/27/2006: http://wonder.cdc.gov/cmf-icd10.html
§ Rates not calculated for fewer than 5 events. Rates not calculated in cases where zip code is unknown.
Source: Death Statistical Master Files (CA DPH), County of San Diego, Health & Human Services Agency, Community Epidemiology; SANDAG, Current Population Estimates, 9/27/2006.
Prepared by County of San Diego (CoSD), Health & Human Services Agency (HHSA), Community Health Statistics, 12/12/2006.

Hospital

Diabetes† Hospitalizations Among San Diego County Resident by Location of Residence

	North Coastal		North Central		Central		South		East		North Inland		Unknown§		County		County age-
Year	No.	Rate*	No.	Rate*	No.	Rate*	No.	Rate*	No.	Rate*	No.	Rate*	No.	Rate*	No.	Rate*	adjusted rate*
2000	319	69.4	379	68.2	787	163.9	553	143.5	504	114.1	401	81.7	6	---	2,949	104.8	113.0
2001	356	76.2	348	61.8	689	141.0	539	135.6	480	107.2	416	83.3	55	---	2,883	100.7	108.0
2002	317	65.6	359	62.3	739	151.9	596	144.6	591	131.0	400	78.3	39	---	3,041	104.1	111.7
2003	350	71.6	379	64.1	756	154.9	617	144.9	537	118.6	480	91.4	47	---	3,166	106.5	113.0
2004	358	72.1	361	60.9	717	145.5	701	160.9	579	127.1	486	90.2	43	---	3,245	107.7	113.8
2005	397	79.8	361	60.8	796	160.8	709	157.0	594	130.6	501	91.6	48	---	3,406	112.1	118.1

* Rates per 100,000 population. County age-adjusted rates per 100,000 2000 US standard population.
† Diabetes hospitalization refers to (principal diagnosis) ICD-9 code 250
§ Rates not calculated for fewer than 5 events. Rates not calculated in cases where zip code is unknown.
Source: Hospital Discharge Data, (CA OSHPD), County of San Diego, Health & Human Services Agency, Community Epidemiology; SANDAG, Current Population Estimates, 9/27/2006.
Prepared by County of San Diego (CoSD), Health & Human Services Agency (HHSA), Community Health Statistics, 12/12/2006.

Emergency Department

Diabetes† Emergency Department Discharges in San Diego County by Location of Residence

	North Coastal		North Central		Central		South		East		North Inland		Unknown§		County		County age-
Year**	No.	Rate*	No.	Rate*	No.	Rate*	No.	Rate*	No.	Rate*	No.	Rate*	No.	Rate*	No.	Rate*	adjusted rate*
FY 05/06	444	88.0	472	78.9	1,015	203.3	822	179.3	660	145.6	510	92.2	250	---	4,173	136.1	141.1
														---			

* Rates per 100,000 population. Age-adjusted rates per 100,000 2000 US standard population.
† Diabetes emergency department visit refers to (principal diagnosis) ICD-9 codes 250
** New database; FY 2005/2006 is first full year regional data is available
§ Rates not calculated for fewer than 5 events. Rates not calculated in cases where zip code is unknown or outside San Diego County.
Source: HASD&IC, CHIP, County of San Diego, Health & Human Services Agency, Emergency Medical Services, Emergency Department Database; SANDAG, Current Population Estimates, 9/27/2006.
Prepared by County of San Diego (CoSD), Health & Human Services Agency (HHSA), Community Health Statistics, 12/12/2006.

Prehospital

911 Paramedic/EMT Responses for Diabetes in San Diego County by Location of Occurrence

	North Coastal		North Central		Central		South		East		North Inland		Unknown§		County		County age-
Year	No.	Rate*	No.	Rate*	No.	Rate*	No.	Rate*	No.	Rate*	No.	Rate*	No.	Rate*	No.	Rate*	adjusted rate*
2000**						-				-		-	<5	---			
2001						-				-		-		---			

Coming Soon! Coming Soon! Coming Soon!

* Rates per 100,000 population. Age-adjusted rates per 100,000 2000 US standard population.
§ Rates not calculated for fewer than 5 events. Rates not calculated in cases where zip code is unknown or outside San Diego County.
** Currently, this is latest year regional data is available.
Source: County of San Diego, Health & Human Services Agency, Emergency Medical Services, Prehospital Database; SANDAG, Current Population Estimates, 9/27/2006.
Prepared by County of San Diego (CoSD), Health & Human Services Agency (HHSA), Community Health Statistics, 12/12/2006.

CHIS

Ever Diagnosed with Diabetes†, San Diego County Adults

	North Coastal**		North Central**		Central**		South**		East**		North Inland**			County		
Year	EstN	%*	EstN	%*	EstN	%*	EstN	%*	EstN	%*	EstN	%*		EstN	%*	
2001 ‡														157,501	5.5%	
2003														175,201	6.0%	
2005	16,397	4.3%	21,074	4.5%	28,462	7.9%	16,397	5.0%	30,552	9.0%	17,788	4.5%		172,365	5.8%	

* % is proportion of respondents who replied yes to question. This sample is representative of Regional population.
† Ever diagnosed with Diabetes refers to survey response of "yes" to "Other than during pregnancy, has a doctor ever told you that you have diabetes or sugar diabetes?"
EstN is calculated from the percent of respondents and the population in that area.
‡ Responses for 2001 may not be directly comparable to those in 2003, 2005. See Data Guide for more information.
** Regions here are HHSA Regions, based on zip codes and not census tract or SRA aggregations.
Source: CHIS 2005 Adult Source File. Los Angeles, CA: UCLA Center for Health Policy Research, 1/2007; SANDAG, Current Population Estimates 2005, 8/2006.
Prepared by County of San Diego (CoSD), Health & Human Services Agency (HHSA), Community Health Statistics, 7/19/2007.

San Diego County - Public Health Data

Central Profile

Diabetes Details

Death Certificate

Diabetes† Deaths Among San Diego County Residents by Location of Residence, 2004 Detail

	North Coastal		North Central		Central		South		East		North Inland		Unknown§		County		County age-
	No.	Rate*	No.	Rate*	No.	Rate*	No.	Rate*	No.	Rate*	No.	Rate*	No.	Rate*	No.	Rate*	adjusted rate*
Total**	63	12.7	80	13.5	101	20.5	94	21.6	104	22.8	87	16.1	<5	---	531	17.6	19.4
Gender																	
Male	32	12.7	51	17.1	43	17.2	48	22.0	43	19.4	52	19.7	<5	---	270	18.0	22.7
Female	31	12.7	29	9.8	58	23.9	46	21.2	61	26.0	35	12.7	<5	---	261	17.3	16.7
Race/Ethnicity																	
White	44	14.6	65	17.0	30	21.6	34	28.8	78	25.7	59	18.0	<5	---	311	19.8	15.6
Black	<5	§	<5	§	22	32.9	<5	§	6	25.5	<5	§	<5	---	37	23.2	40.6
Hispanic	12	9.1	6	8.4	28	14.2	47	20.6	15	16.9	18	13.0	<5	---	126	14.7	36.7
API/Other††	6	14.5	6	5.3	21	24.1	11	17.0	5	12.9	8	14.0	<5	---	57	14.2	20.2
Age Group																	
0-14	<5	§	<5	§	<5	§	<5	§	<5	§	<5	§	<5	---	<5	§	
15-24	<5	§	<5	§	<5	§	<5	§	<5	§	<5	§	<5	---	<5	§	
25-64	16	6.4	21	6.2	28	10.7	20	9.3	19	7.9	19	6.9	<5	---	124	7.8	
65+	47	83.9	59	85.3	72	174.7	73	165.3	85	162.8	68	102.3	<5	---	405	123.0	

* Rates per 100,000 population. Age-adjusted rates per 100,000 2000 US standard population.

** Numbers may not add up to totals due to unknown or missing details.

† Diabetes death refers to (underlying cause of death) ICD-10 codes E10-E14. Data here represent only underlying cause of death and do not include those where Diabetes was a contributing cause of death.

†† API/Other includes Asian, Pacific Islanders, those reporting 2 or more race/ethnicities, other, or had missing information.

§ Rates not calculated for fewer than 5 events. Rates not calculated in cases where zip code is unknown.

Source: Death Statistical Master Files (CA DPH), County of San Diego, Health & Human Services Agency, Community Epidemiology; SANDAG, Current Population Estimates, 9/27/2006.

Prepared by County of San Diego (CoSD), Health & Human Services Agency (HHSA), Community Health Statistics, 8/27/2007.

Hospital

Diabetes† Hospitalizations Among San Diego County Residents by Location of Residence, 2005 Detail

	North Coastal		North Central		Central		South		East		North Inland		Unknown§		County		County age-
	No.	Rate*	No.	Rate*	No.	Rate*	No.	Rate*	No.	Rate*	No.	Rate*	No.	Rate*	No.	Rate*	adjusted rate*
Total**	397	79.8	361	60.8	796	160.8	709	157.0	594	130.6	501	91.6	48	---	3,406	112.1	118.1
Gender																	
Male	230	91.3	199	66.7	406	161.1	390	170.8	344	155.3	261	97.3	31	---	1,861	122.4	123.4
Female	166	67.7	162	54.9	390	160.4	319	143.0	250	107.1	240	86.1	17	---	1,544	101.7	114.7
Race/Ethnicity																	
White	221	73.6	216	56.7	236	170.1	164	135.0	375	124.5	299	90.6	29	---	1,540	97.9	87.1
Black	39	199.2	39	201.2	190	283.7	37	172.1	58	244.1	23	216.9	<5	---	389	240.4	303.5
Hispanic	95	70.8	46	63.9	284	142.1	433	183.3	124	138.3	138	96.6	9	---	1,129	129.0	236.0
API/Other††	42	100.4	60	52.7	86	98.2	75	114.1	37	94.1	41	71.1	7	---	348	85.8	60.2
Age Group																	
0-14	14	12.9	15	14.7	16	14.7	20	19.5	28	29.2	33	27.6	<5	---	128	20.1	
15-24	26	32.3	20	25.2	37	45.9	19	23.4	37	55.8	32	39.9	<5	---	174	37.2	
25-64	209	83.0	172	50.3	509	192.8	350	157.6	341	141.8	253	90.6	25	---	1,859	116.2	
65+	148	261.4	154	218.9	234	559.3	320	702.0	188	358.2	183	269.7	18	---	1,245	371.9	

* Rates per 100,000 population. County age-adjusted rates per 100,000 2000 US standard population.

** Numbers may not add up to totals due to unknown or missing details.

† Diabetes hospitalization refers to (principal diagnosis) ICD-9 code 250

†† API/Other includes Asian, Pacific Islanders, those reporting 2 or more race/ethnicities, other, or had missing information.

§ Rates not calculated for fewer than 5 events. Rates not calculated in cases where zip code is unknown.

Source: Hospital Discharge Data, (CA OSHPD), County of San Diego, Health & Human Services Agency, Community Epidemiology; SANDAG, Current Population Estimates, 9/27/2006.

Prepared by County of San Diego (CoSD), Health & Human Services Agency (HHSA), Community Health Statistics, 8/27/2007.

Emergency Department

Diabetes† Emergency Department Discharges in San Diego County by Location of Residence, 2005/2006 Detail

	North Coastal		North Central		Central		South		East		North Inland		Unknown§		County		County age-
	No.	Rate*	No.	Rate*	No.	Rate*	No.	Rate*	No.	Rate*	No.	Rate*	No.	Rate*	No.	Rate*	adjusted rate*
Total**	444	88.0	472	78.9	1,015	203.3	822	179.3	660	145.6	510	92.2	250	---	4,173	136.1	141.1
Gender																	
Male	208	81.4	259	85.9	531	208.6	416	179.8	349	158.0	258	95.0	146	---	2,167	141.1	153.8
Female	236	94.8	213	71.8	484	197.7	406	178.8	311	133.8	251	89.1	104	---	2,005	130.9	129.4
Race/Ethnicity																	
White	252	83.0	305	79.8	296	212.6	184	150.8	380	127.2	333	100.5	138	---	1,888	119.7	106.0
Black	42	210.3	33	164.2	309	459.4	69	318.3	94	392.7	17	157.1	16	---	580	354.2	430.8
Hispanic	106	77.5	69	94.0	305	150.0	480	198.9	138	152.8	122	83.4	79	---	1,299	145.7	238.8
API/Other††	44	99.4	65	53.1	105	117.3	89	121.0	48	119.4	38	58.7	17	---	406	93.4	108.3
Age Group																	
0-14	12	11.0	6	5.8	17	15.7	17	16.3	26	27.7	37	31.0	11	---	126	19.7	
15-24	29	35.2	26	32.6	33	40.8	22	27.1	34	51.0	40	48.6	26	---	210	44.4	
25-64	217	85.0	255	74.2	736	274.9	469	207.3	408	169.9	252	89.2	154	---	2,491	154.2	
65+	186	323.9	185	258.8	229	539.4	314	671.0	192	364.6	181	262.3	59	---	1,346	396.1	

* Rates per 100,000 population. County age-adjusted rates per 100,000 2000 US standard population.

** Numbers may not add up to totals due to unknown or missing details.

† Diabetes emergency department visit refers to (principal diagnosis) ICD-9 codes 250

†† API/Other includes Asian, Pacific Islanders, those reporting 2 or more race/ethnicities, other, or had missing information.

§ Rates not calculated for fewer than 5 events. Rates not calculated in cases where zip code is unknown or outside San Diego County.

Source: HASD&IC, CHIP, County of San Diego, Health & Human Services Agency, Emergency Medical Services, Emergency Department Database; SANDAG, Current Population Estimates, 9/27/2006.

Prepared by County of San Diego (CoSD), Health & Human Services Agency (HHSA), Community Health Statistics, 8/27/2007.

Asthma

Healthy People 2010 Target: see age detail tables for age-group specific targets
USA: 1.4 deaths per 100,000 population, age-adjusted (2003)* ‡
California: 1.5 deaths per 100,000 population, age-adjusted (2003)* ‡

Death Certificate

Asthma† Deaths among San Diego County Residents by Location of Residence

	North Coastal		North Central		Central		South		East		North Inland		Unknown§		County		County age-
Year	No.	Rate*	No.	Rate*	No.	Rate*	No.	Rate*	No.	Rate*	No.	Rate*	No.	Rate*	No.	Rate*	adjusted rate*
2000	5	1.1	<5	§	10	2.1	<5	§	<5	§	10	2.0	<5	---	36	1.3	1.4
2001	5	1.1	10	1.8	8	1.6	11	2.8	<5	§	5	1.0	<5	---	44	1.5	1.7
2002	6	1.2	<5	§	5	1.0	6	1.5	5	1.1	7	1.4	<5	---	32	1.1	1.2
2003	5	1.0	<5	§	9	1.8	<5	§	<5	§	8	1.5	<5	---	31	1.0	1.1
2004	5	1.0	<5	§	7	1.4	<5	§	<5	§	<5	§	<5	---	24	0.8	0.8
2005																	

* Rates per 100,000 population. County and other age-adjusted rates per 100,000 2000 US standard population. HP 2010 targets include midcourse review revised targets.
† Asthma death refers to (underlying cause of death) ICD-10 codes J45-J46
‡ Source: CDC, NCHS, Compressed Mortality Files. On-line Database accessed 12/27/2006: http://wonder.cdc.gov/cmf-icd10.html
§ Rates not calculated for fewer than 5 events. Rates not calculated in cases where zip code is unknown.
Source: Death Statistical Master Files (CA DPH), County of San Diego, Health & Human Services Agency, Community Epidemiology; SANDAG, Current Population Estimates, 9/27/2006.
Prepared by County of San Diego (CoSD), Health & Human Services Agency (HHSA), Community Health Statistics, 12/12/2006.

Hospital

Asthma† Hospitalizations Among San Diego County Residents by Location of Residence

	North Coastal		North Central		Central		South		East		North Inland		Unknown§		County		County age-
Year	No.	Rate*	No.	Rate*	No.	Rate*	No.	Rate*	No.	Rate*	No.	Rate*	No.	Rate*	No.	Rate*	adjusted rate*
2000	234	50.9	340	61.2	641	133.5	420	109.0	454	102.8	369	75.2	5	---	2,463	87.5	87.6
2001	273	58.4	290	51.5	730	149.4	323	81.3	406	90.7	362	72.4	34	---	2,418	84.4	86.7
2002	255	52.8	323	56.1	685	140.8	365	88.6	416	92.2	343	67.1	29	---	2,416	82.7	85.1
2003	253	51.8	369	62.4	693	142.0	426	100.0	483	106.7	349	66.5	46	---	2,619	88.1	91.0
2004	243	48.9	307	51.8	609	123.6	326	74.8	429	94.1	302	56.0	47	---	2,263	75.1	77.3
2005	173	34.8	267	45.0	548	110.7	306	67.8	412	90.6	343	62.7	38	---	2,087	68.7	70.4

* Rates per 100,000 population. County age-adjusted rates per 100,000 2000 US standard population.
† Asthma hospitalization refers to (principal diagnosis) ICD-9 codes 493
§ Rates not calculated for fewer than 5 events. Rates not calculated in cases where zip code is unknown.
Source: Hospital Discharge Data, (CA OSHPD), County of San Diego, Health & Human Services Agency, Community Epidemiology; SANDAG, Current Population Estimates, 9/27/2006.
Prepared by County of San Diego (CoSD), Health & Human Services Agency (HHSA), Community Health Statistics, 12/12/2006.

Emergency Department

Asthma† Emergency Department Discharges in San Diego County by Location of Residence

	North Coastal		North Central		Central		South		East		North Inland		Unknown§		County		County age-
Year**	No.	Rate*	No.	Rate*	No.	Rate*	No.	Rate*	No.	Rate*	No.	Rate*	No.	Rate*	No.	Rate*	adjusted rate*
FY 05/06	801	158.8	1,125	188.1	2,401	480.9	1,790	390.4	1,459	321.9	1,056	190.9	553	---	9,185	299.5	298.3
														---			

* Rates per 100,000 population. County age-adjusted rates per 100,000 2000 US standard population.
† Asthma emergency department visit refers to (principal diagnosis) ICD-9 code 493
** New database; FY 2005/2006 is first full year regional data is available
§ Rates not calculated for fewer than 5 events. Rates not calculated in cases where zip code is unknown or outside San Diego County.
Source: HASD&IC, CHIP, County of San Diego, Health & Human Services Agency, Emergency Medical Services, Emergency Department Database; SANDAG, Current Population Estimates, 9/27/2006.
Prepared by County of San Diego (CoSD), Health & Human Services Agency (HHSA), Community Health Statistics, 12/12/2006.

Prehospital

911 Paramedic/EMT Responses for Asthma in San Diego County by Location of Occurrence

	North Coastal		North Central		Central		South		East		North Inland		Unknown§		County		County age-
Year	No.	Rate*	No.	Rate*	No.	Rate*	No.	Rate*	No.	Rate*	No.	Rate*	No.	Rate*	No.	Rate*	adjusted rate*
2000**	Coming Soon!				-	Coming Soon!					-	Coming Soon!					
2001					-						-						

* Rates per 100,000 population. County age-adjusted rates per 100,000 2000 US standard population.
§ Rates not calculated for fewer than 5 events. Rates not calculated in cases where zip code is unknown or outside San Diego County.
** Currently, this is latest year regional data is available.
Source: County of San Diego, Health & Human Services Agency, Emergency Medical Services, Prehospital Database; SANDAG, Current Population Estimates, 9/27/2006.
Prepared by County of San Diego (CoSD), Health & Human Services Agency (HHSA), Community Health Statistics, 12/12/2006.

Asthma Details

Healthy People 2010 Target: Age 65+, 4.7 asthma deaths per 100,000 population, age 65+*

Death Certificate

Asthma† Deaths Among San Diego County Residents by Location of Residence, 2004 Detail

	North Coastal		North Central		Central		South		East		North Inland		Unknown§		County		County age-
	No.	Rate*	No.	Rate*	No.	Rate*	No.	Rate*	No.	Rate*	No.	Rate*	No.	Rate*	No.	Rate*	adjusted rate*
Total**	5	1.0	<5	§	7	1.4	<5	§	<5	§	<5	§	<5	---	24	0.8	0.8
Gender																	
Male	<5	§	<5	§	<5	§	<5	§	<5	§	<5	§	<5	---	12	0.8	1.0
Female	<5	§	<5	§	<5	§	<5	§	<5	§	<5	§	<5	---	12	0.8	0.8
Race/Ethnicity																	
White	<5	§	<5	§	<5	§	<5	§	<5	§	<5	§	<5	---	16	1.0	0.8
Black	<5	§	<5	§	<5	§	<5	§	<5	§	<5	§	<5	---	<5	§	§
Hispanic	<5	§	<5	§	<5	§	<5	§	<5	§	<5	§	<5	---	<5	§	§
API/Other††	<5	§	<5	§	<5	§	<5	§	<5	§	<5	§	<5	---	8	2.0	3.2
Age Group																	
0-14	<5	§	<5	§	<5	§	<5	§	<5	§	<5	§	<5	---	<5	§	
15-24	<5	§	<5	§	<5	§	<5	§	<5	§	<5	§	<5	---	<5	§	
25-64	<5	§	<5	§	<5	§	<5	§	<5	§	<5	§	<5	---	10	0.6	
65+	<5	§	<5	§	<5	§	<5	§	<5	§	<5	§	<5	---	14	4.3	

* Rates per 100,000 population. County age-adjusted rates per 100,000 2000 US standard population. HP 2010 targets include midcourse review revised targets.

** Numbers may not add up to totals due to unknown or missing details.

† Asthma death refers to (underlying cause of death) ICD-10 codes J45-J46

†† API/Other includes Asian, Pacific Islanders, those reporting 2 or more race/ethnicities, other, or had missing information.

§ Rates not calculated for fewer than 5 events. Rates not calculated in cases where zip code is unknown.

Source: Death Statistical Master Files (CA DPH), County of San Diego, Health & Human Services Agency, Community Epidemiology; SANDAG, Current Population Estimates, 9/27/2006.

Prepared by County of San Diego (CoSD), Health & Human Services Agency (HHSA), Community Health Statistics, 8/27/2007.

Hospital

Asthma† Hospitalizations Among San Diego County Residents by Location of Residence, 2005 Detail

	North Coastal		North Central		Central		South		East		North Inland		Unknown§		County		County age-
	No.	Rate*	No.	Rate*	No.	Rate*	No.	Rate*	No.	Rate*	No.	Rate*	No.	Rate*	No.	Rate*	adjusted rate*
Total**	173	34.8	267	45.0	548	110.7	306	67.8	412	90.6	343	62.7	38	---	2,087	68.7	70.4
Gender																	
Male	54	21.4	109	36.5	229	90.9	127	55.6	132	59.6	139	51.8	19	---	809	53.2	52.7
Female	119	48.5	158	53.6	319	131.2	179	80.2	280	120.0	204	73.2	19	---	1,278	84.2	92.5
Race/Ethnicity																	
White	110	36.6	177	46.5	129	93.0	83	68.3	264	87.6	211	63.9	24	---	998	63.5	59.3
Black	9	46.0	15	77.4	187	279.2	23	107.0	43	180.9	17	160.3	7	---	301	186.0	204.8
Hispanic	29	21.6	29	40.3	170	85.0	152	64.3	78	87.0	80	56.0	<5	---	542	61.9	75.0
API/Other††	25	59.8	46	40.4	62	70.8	48	73.0	27	68.7	35	60.7	<5	---	246	60.6	46.6
Age Group																	
0-14	45	41.5	87	85.3	153	140.8	99	96.5	110	114.9	107	89.4	<5	---	605	95.0	
15-24	10	12.4	<5	§	28	34.8	9	11.1	11	16.6	9	11.2	<5	---	71	15.2	
25-64	70	27.8	93	27.2	269	101.9	98	44.1	182	75.7	122	43.7	30	---	864	54.0	
65+	48	84.8	83	118.0	98	234.2	100	219.4	109	207.7	105	154.8	<5	---	547	163.4	

* Rates per 100,000 population. County age-adjusted rates per 100,000 2000 US standard population.

** Numbers may not add up to totals due to unknown or missing details.

† Asthma hospitalization refers to (principal diagnosis) ICD-9 codes 493

†† API/Other includes Asian, Pacific Islanders, those reporting 2 or more race/ethnicities, other, or had missing information.

§ Rates not calculated for fewer than 5 events. Rates not calculated in cases where zip code is unknown.

Source: Hospital Discharge Data, (CA OSHPD), County of San Diego, Health & Human Services Agency, Community Epidemiology; SANDAG, Current Population Estimates, 9/27/2006.

Prepared by County of San Diego (CoSD), Health & Human Services Agency (HHSA), Community Health Statistics, 8/27/2007.

Emergency Department

Asthma† Emergency Department Discharges in San Diego County by Location of Residence, FY 2005/2006 Detail

	North Coastal		North Central		Central		South		East		North Inland		Unknown§		County		County age-
	No.	Rate*	No.	Rate*	No.	Rate*	No.	Rate*	No.	Rate*	No.	Rate*	No.	Rate*	No.	Rate*	adjusted rate*
Total**	801	158.8	1,125	188.1	2,401	480.9	1,790	390.4	1,459	321.9	1,056	190.9	553	---	9,185	299.5	298.3
Gender																	
Male	342	133.8	535	177.5	1,144	449.4	910	393.3	648	293.4	498	183.4	275	---	4,352	283.5	280.7
Female	459	184.4	590	198.9	1,257	513.6	880	387.5	809	348.1	558	198.1	277	---	4,830	315.4	316.1
Race/Ethnicity																	
White	429	141.3	576	150.7	489	351.3	359	294.2	762	255.0	549	165.7	304	---	3,468	219.9	233.4
Black	97	485.6	141	701.7	836	1242.8	182	839.6	254	1061.2	88	813.4	77	---	1,675	1022.8	991.8
Hispanic	197	144.0	218	296.9	849	417.6	1,004	416.1	323	357.6	290	198.2	107	---	2,988	335.2	296.3
API/Other††	78	176.2	190	155.3	227	253.6	245	333.1	120	298.5	129	199.4	65	---	1,054	242.5	239.3
Age Group																	
0-14	273	249.4	461	447.2	978	902.4	872	835.4	524	558.2	394	330.2	202	---	3,704	580.1	
15-24	132	160.1	151	189.5	330	408.5	263	324.3	189	283.6	162	196.8	95	---	1,322	279.5	
25-64	326	127.8	428	124.5	958	357.9	568	251.1	644	268.2	421	149.0	222	---	3,567	220.8	
65+	70	121.9	85	118.9	135	318.0	87	185.9	102	193.7	79	114.5	34	---	592	174.2	

* Rates per 100,000 population. County age-adjusted rates per 100,000 2000 US standard population.

** Numbers may not add up to totals due to unknown or missing details.

† Asthma emergency department visit refers to (principal diagnosis) ICD-9 code 493

†† API/Other includes Asian, Pacific Islanders, those reporting 2 or more race/ethnicities, other, or had missing information.

§ Rates not calculated for fewer than 5 events. Rates not calculated in cases where zip code is unknown or outside San Diego County.

Source: HASD&IC, CHIP, County of San Diego, Health & Human Services Agency, Emergency Medical Services, Emergency Department Database; SANDAG, Current Population Estimates, 9/27/2006.

Prepared by County of San Diego (CoSD), Health & Human Services Agency (HHSA), Community Health Statistics, 8/27/2007.

San Diego County - Public Health Data

Central Profile

Chronic Obstructive Pulmonary Disease (COPD)

Death Certificate

COPD† Deaths Among San Diego County Residents by Location of Residence

	North Coastal		North Central		Central		South		East		North Inland		Unknown§		County		County age-
Year	No.	Rate*	No.	Rate*	No.	Rate*	No.	Rate*	No.	Rate*	No.	Rate*	No.	Rate*	No.	Rate*	adjusted rate*
2000	188	40.9	180	32.4	137	28.5	119	30.9	214	48.4	206	42.0	<5	---	1,046	37.2	104.7
2001	208	44.5	205	36.4	147	30.1	115	28.9	246	54.9	223	44.6	6	---	1,150	40.2	111.4
2002	179	37.1	171	29.7	111	22.8	100	24.3	202	44.8	206	40.3	5	---	974	33.4	92.1
2003	195	39.9	176	29.8	110	22.5	119	27.9	202	44.6	225	42.9	9	---	1,036	34.9	94.7
2004	160	32.2	188	31.7	145	29.4	118	27.1	214	47.0	204	37.8	13	---	1,042	34.6	92.5
2005																	

* Rates per 100,000 population. County and other age-adjusted rates per 100,000 2000 US standard population.

† COPD death refers to (underlying cause of death) ICD-10 codes J40-44, 47.

§ Rates not calculated for fewer than 5 events. Rates not calculated in cases where zip code is unknown.

Source: Death Statistical Master Files (CA DHS), County of San Diego, Health & Human Services Agency, Community Epidemiology; SANDAG, Current Population Estimates, 9/27/2006.

Prepared by County of San Diego (CoSD), Health & Human Services Agency (HHSA), Community Health Statistics, 9/12/2007.

Hospital

COPD† Hospitalizations Among San Diego County Residents by Location of Residence

	North Coastal		North Central		Central		South		East		North Inland		Unknown§		County		County age-
Year	No.	Rate*	No.	Rate*	No.	Rate*	No.	Rate*	No.	Rate*	No.	Rate*	No.	Rate*	No.	Rate*	adjusted rate*
2000	445	96.8	594	106.9	758	157.8	619	160.7	688	155.7	578	117.7	10	---	3,692	131.2	148.1
2001	479	102.5	502	89.2	737	150.8	664	167.1	709	158.3	571	114.3	<5	---	3,662	127.9	144.2
2002	358	74.1	427	74.1	671	137.9	625	151.6	785	174.0	579	113.3	<5	---	3,445	118.0	132.9
2003	348	71.2	431	72.9	639	130.9	567	133.1	745	164.5	565	107.6	<5	---	3,295	110.9	123.9
2004	339	68.3	419	70.7	536	108.7	490	112.4	663	145.5	507	94.1	<5	---	2,954	98.0	108.7
2005	343	69.0	417	70.3	486	98.2	491	108.8	696	153.0	475	86.8	<5	---	2,908	95.7	104.2

* Rates per 100,000 population. County age-adjusted rates per 100,000 2000 US standard population.

† COPD hospitalization refers to (principal diagnosis) ICD-9 codes 490-492, 496.

§ Rates not calculated for fewer than 5 events. Rates not calculated in cases where zip code is unknown.

Source: Hospital Discharge Data, (CA OSHPD), County of San Diego, Health & Human Services Agency, Community Epidemiology; SANDAG, Current Population Estimates, 9/27/2006.

Prepared by County of San Diego (CoSD), Health & Human Services Agency (HHSA), Community Health Statistics, 9/12/2007.

Emergency Department

COPD† Emergency Department Discharges in San Diego County by Location of Residence

	North Coastal		North Central		Central		South		East		North Inland		Unknown§		County		County age-
Year**	No.	Rate*	No.	Rate*	No.	Rate*	No.	Rate*	No.	Rate*	No.	Rate*	No.	Rate*	No.	Rate*	adjusted rate*
FY 05/06	608	122.3	799	134.7	1,672	337.7	1,324	293.3	1,050	230.8	801	146.4	415	---	6,669	219.4	222.7
														---			

* Rates per 100,000 population. County age-adjusted rates per 100,000 2000 US standard population.

† COPD emergency department visit refers to (principal diagnosis) ICD-9 code 490-492, 496.

** New database; FY 2005/2006 is first full year regional data is available

§ Rates not calculated for fewer than 5 events. Rates not calculated in cases where zip code is unknown or outside San Diego County.

Source: HASD&IC, CHIP, County of San Diego, Health & Human Services Agency, Emergency Medical Services, Emergency Department Database; SANDAG, Current Population Estimates, 9/27/2006.

Prepared by County of San Diego (CoSD), Health & Human Services Agency (HHSA), Community Health Statistics, 9/12/2007.

San Diego County - Public Health Data

Central Profile

COPD Details

Death Certificate

COPD† Deaths Among San Diego County Residents by Location of Residence, 2004 Detail

	North Coastal		North Central		Central		South		East		North Inland		Unknown§		County		County age-
	No.	Rate*	No.	Rate*	No.	Rate*	No.	Rate*	No.	Rate*	No.	Rate*	No.	Rate*	No.	Rate*	adjusted rate*
Total**	160	32.2	188	31.7	145	29.4	118	27.1	214	47.0	204	37.8	13	---	1,042	34.6	92.5
Gender																	
Male	70	27.8	79	26.5	67	26.8	52	23.8	94	42.5	81	30.7	9	---	452	30.1	39.9
Female	90	36.7	109	36.9	78	32.1	66	30.4	120	51.2	123	44.7	<5	---	590	39.1	36.8
Race/Ethnicity																	
White	150	49.8	177	46.2	107	77.1	85	72.1	203	66.8	189	57.5	11	---	922	58.6	44.6
Black	<5	§	<5	§	15	22.4	<5	§	<5	§	<5	§	<5	---	21	13.1	25.7
Hispanic	9	6.8	<5	§	11	5.6	23	10.1	5	5.6	5	3.6	<5	---	57	6.7	18.4
API/Other††	<5	§	7	6.2	12	13.8	8	12.4	5	12.9	10	17.6	<5	---	42	10.5	17.0
Age Group																	
0-14	<5	§	<5	§	<5	§	<5	§	<5	§	<5	§	<5	---	<5	§	
15-24	<5	§	<5	§	<5	§	<5	§	<5	§	<5	§	<5	---	<5	§	
25-64	7	2.8	8	2.4	18	6.9	11	5.1	18	7.5	22	8.0	<5	---	87	5.5	
65+	153	273.3	180	260.1	127	308.1	107	242.2	196	375.4	182	273.8	10	---	955	290.0	

* Rates per 100,000 population. County age-adjusted rates per 100,000 2000 US standard population.

** Numbers may not add up to totals due to unknown or missing details.

† COPD death refers to (underlying cause of death) ICD-10 codes J40-J44, J47

†† API/Other includes Asian, Pacific Islanders, those reporting 2 or more race/ethnicities, other, or had missing information.

§ Rates not calculated for fewer than 5 events. Rates not calculated in cases where zip code is unknown.

Source: Death Statistical Master Files (CA DPH), County of San Diego, Health & Human Services Agency, Community Epidemiology; SANDAG, Current Population Estimates, 9/27/2006.

Prepared by County of San Diego (CoSD), Health & Human Services Agency (HHSA), Community Health Statistics, 9/12/2007.

Hospital

COPD† Hospitalizations Among San Diego County Residents by Location of Residence, 2005 Detail

	North Coastal		North Central		Central		South		East		North Inland		Unknown§		County		County age-
	No.	Rate*	No.	Rate*	No.	Rate*	No.	Rate*	No.	Rate*	No.	Rate*	No.	Rate*	No.	Rate*	adjusted rate*
Total**	343	69.0	417	70.3	486	98.2	491	108.8	696	153.0	475	86.8	<5	---	2,908	95.7	104.2
Gender																	
Male	133	52.8	182	61.0	227	90.1	243	106.4	295	133.2	194	72.3	<5	---	1,274	83.8	82.0
Female	210	85.6	235	79.7	259	106.5	248	111.2	401	171.8	281	100.8	<5	---	1,634	107.6	135.0
Race/Ethnicity																	
White	299	99.6	355	93.2	267	192.5	256	210.8	599	198.8	414	125.4	<5	---	2,190	139.3	110.0
Black	5	25.5	12	61.9	111	165.7	14	65.1	18	75.7	6	56.6	<5	---	166	102.6	146.5
Hispanic	21	15.7	16	22.2	49	24.5	145	61.4	60	66.9	26	18.2	<5	---	317	36.2	87.2
API/Other††	18	43.0	34	29.9	59	67.4	76	115.7	19	48.3	29	50.3	<5	---	235	57.9	61.9
Age Group																	
0-14	<5	§	<5	§	<5	§	<5	§	<5	§	<5	§	<5	---	8	1.3	
15-24	<5	§	<5	§	<5	§	<5	§	<5	§	<5	§	<5	---	8	1.7	
25-64	84	33.4	79	23.1	175	66.3	98	44.1	220	91.5	103	36.9	<5	---	759	47.5	
65+	255	450.4	337	478.9	309	738.5	390	855.5	475	905.1	367	541.0	<5	---	2,133	637.2	

* Rates per 100,000 population. County age-adjusted rates per 100,000 2000 US standard population.

** Numbers may not add up to totals due to unknown or missing details.

† COPD hospitalization refers to (principal diagnosis) ICD-9 codes 490-492, 496.

†† API/Other includes Asian, Pacific Islanders, those reporting 2 or more race/ethnicities, other, or had missing information.

§ Rates not calculated for fewer than 5 events. Rates not calculated in cases where zip code is unknown.

Source: Hospital Discharge Data, (CA OSHPD), County of San Diego, Health & Human Services Agency, Community Epidemiology; SANDAG, Current Population Estimates, 9/27/2006.

Prepared by County of San Diego (CoSD), Health & Human Services Agency (HHSA), Community Health Statistics, 9/12/2007.

Emergency Department

COPD† Emergency Department Discharges in San Diego County by Location of Residence, FY 2005/2006 Detail

	North Coastal		North Central		Central		South		East		North Inland		Unknown§		County		County age-
	No.	Rate*	No.	Rate*	No.	Rate*	No.	Rate*	No.	Rate*	No.	Rate*	No.	Rate*	No.	Rate*	adjusted rate*
Total**	608	122.3	799	134.7	1,672	337.7	1,324	293.3	1,050	230.8	801	146.4	415	---	6,669	219.4	222.7
Gender																	
Male	250	97.8	364	120.8	816	320.6	562	242.9	485	219.6	316	116.4	213	---	3,006	195.8	211.5
Female	358	143.8	435	146.6	856	349.7	762	335.5	565	243.1	484	171.8	202	---	3,662	239.1	236.1
Race/Ethnicity																	
White	456	150.2	564	147.6	596	428.1	386	316.4	771	258.0	554	167.2	281	---	3,608	228.8	205.7
Black	24	120.2	34	169.2	508	755.2	88	405.9	86	359.3	24	221.8	36	---	800	488.5	550.0
Hispanic	89	65.1	79	107.6	431	212.0	663	274.8	124	137.3	139	95.0	55	---	1,580	177.2	217.0
API/Other††	39	88.1	122	99.7	137	153.1	187	254.3	69	171.6	84	129.8	43	---	681	156.7	174.0
Age Group																	
0-14	47	42.9	37	35.9	265	244.5	331	317.1	66	70.3	81	67.9	38	---	865	135.5	
15-24	48	58.2	75	94.1	144	178.2	136	167.7	57	85.5	94	114.2	51	---	605	127.9	
25-64	266	104.2	404	117.5	956	357.1	540	238.7	490	204.1	337	119.3	227	---	3,220	199.3	
65+	247	430.1	283	395.9	307	723.1	317	677.4	437	829.8	289	418.8	99	---	1,979	582.3	

* Rates per 100,000 population. County age-adjusted rates per 100,000 2000 US standard population.

** Numbers may not add up to totals due to unknown or missing details.

† COPD emergency department visit refers to (principal diagnosis) ICD-9 code 490-492, 496.

†† API/Other includes Asian, Pacific Islanders, those reporting 2 or more race/ethnicities, other, or had missing information.

§ Rates not calculated for fewer than 5 events. Rates not calculated in cases where zip code is unknown or outside San Diego County.

Source: HASD&IC, CHIP, County of San Diego, Health & Human Services Agency, Emergency Medical Services, Emergency Department Database; SANDAG, Current Population Estimates, 9/27/2006.

Prepared by County of San Diego (CoSD), Health & Human Services Agency (HHSA), Community Health Statistics, 9/12/2007.

San Diego County - Public Health Data

Central Profile

Cancer

Death Certificate

Healthy People 2010 Target: 28.2 prostate cancer deaths per 100,000 male population, age-adjusted*
USA: 26.5 deaths per 100,000 male population, age-adjusted (2003)* ‡
California: 24.6 deaths per 100,000 male population, age-adjusted (2003)* ‡

Prostate Cancer† Deaths Among San Diego County Residents by Location of Residence

	North Coastal		North Central		Central		South		East		North Inland		Unknown§		County		County age-
Year	No.	Rate*	No.	Rate*	No.	Rate*	No.	Rate*	No.	Rate*	No.	Rate*	No.	Rate*	No.	Rate*	adjusted rate*
2000	46	19.5	70	24.9	37	15.1	42	21.6	46	21.3	50	20.6	<5	---	292	20.6	29.9
2001	59	24.9	49	17.3	51	20.5	37	18.5	32	14.7	57	23.2	<5	---	287	20.0	28.4
2002	47	19.1	60	20.7	45	18.2	26	12.5	44	20.0	52	20.7	<5	---	274	18.8	26.1
2003	46	18.5	58	19.5	42	16.9	46	21.4	54	24.5	62	24.1	<5	---	312	21.0	28.7
2004	45	17.9	45	15.1	37	14.8	32	14.7	42	19.0	65	24.6	<5	---	268	17.8	23.9
2005																	

* Rates per 100,000 male population. County and other age-adjusted rates per male 100,000 2000 US standard population. HP 2010 targets include midcourse review revised targets.
† Prostate Cancer death refers to (underlying cause of death) ICD-10 code C61.
‡ Source: National Vital Statistics System, CDC, NCHS. Online database accessed 12/20/2006: http://wonder.cdc.gov/data2010/source.htm
§ Rates not calculated for fewer than 5 events. Rates not calculated in cases where zip code is unknown.
Source: Death Statistical Master Files (CA DHS), County of San Diego, Health & Human Services Agency, Community Epidemiology; SANDAG, Current Population Estimates, 9/27/2006.
Prepared by County of San Diego (CoSD), Health & Human Services Agency (HHSA), Community Health Statistics, 12/12/2006.

Death Certificate

Healthy People 2010 Target: 2.0 cervical cancer deaths per 100,000 female population, age-adjusted*
USA: 2.5 deaths per 100,000 female population, age-adjusted (2003)* ‡
California: 2.2 deaths per 100,000 female population, age-adjusted (2003)* ‡

Cervical Cancer† Deaths Among San Diego County Residents by Location of Residence

	North Coastal		North Central		Central		South		East		North Inland		Unknown§		County		County age-
Year	No.	Rate*	No.	Rate*	No.	Rate*	No.	Rate*	No.	Rate*	No.	Rate*	No.	Rate*	No.	Rate*	adjusted rate*
2000	<5	§	8	2.9	5	2.1	7	3.7	5	2.2	5	2.0	<5	---	34	2.4	2.5
2001	9	3.9	<5	§	<5	§	11	5.6	8	3.5	10	3.9	<5	---	46	3.2	3.2
2002	<5	§	<5	§	6	2.5	7	3.4	<5	§	6	2.3	<5	---	27	1.9	1.9
2003	5	2.1	7	2.4	<5	§	<5	§	5	2.1	<5	§	<5	---	27	1.8	1.9
2004	<5	§	<5	§	10	4.1	<5	§	6	2.6	<5	§	<5	---	27	1.8	1.8
2005																	

* Rates per 100,000 female population. Age-adjusted rates per 100,000 female 2000 US standard population. HP 2010 targets include midcourse review revised targets.
† Cervical Cancer death refers to (underlying cause of death) ICD-10 code C53.
‡ Source: National Vital Statistics System, CDC, NCHS. Online database accessed 12/20/2006: http://wonder.cdc.gov/data2010/source.htm
§ Rates not calculated for fewer than 5 events. Rates not calculated in cases where zip code is unknown.
Source: Death Statistical Master Files (CA DPH), County of San Diego, Health & Human Services Agency, Community Epidemiology; SANDAG, Current Population Estimates, 9/27/2006.
Prepared by County of San Diego (CoSD), Health & Human Services Agency (HHSA), Community Health Statistics, 12/12/2006.

Death Certificate

Healthy People 2010 Target: 21.3 female breast cancer deaths per 100,000 female population, age-adjusted *
USA: 25.3 deaths per 100,000 female population, age-adjusted (2003)* ‡
California: 23.6 deaths per 100,000 female population, age-adjusted (2003)* ‡

Female Breast Cancer† Deaths Among San Diego County Residents by Location of Residence

	North Coastal		North Central		Central		South		East		North Inland		Unknown§		County		County age-
Year	No.	Rate*	No.	Rate*	No.	Rate*	No.	Rate*	No.	Rate*	No.	Rate*	No.	Rate*	No.	Rate*	adjusted rate*
2000	57	25.4	81	29.5	57	24.3	43	22.5	83	36.8	92	37.0	<5	---	415	29.7	29.9
2001	59	25.6	78	27.9	49	20.4	60	30.4	60	26.1	66	26.0	<5	---	373	26.1	26.5
2002	62	26.2	88	30.7	55	23.0	46	22.5	68	29.4	86	33.1	<5	---	407	27.9	28.1
2003	54	22.4	75	25.5	50	20.8	45	21.3	60	25.8	71	26.6	7	---	362	24.4	24.5
2004	66	26.9	52	17.6	56	23.0	48	22.1	61	26.0	63	22.9	<5	---	350	23.2	22.9
2005																	

* Rates per 100,000 female population. Age-adjusted rates per 100,000 female 2000 US standard population. HP 2010 targets include midcourse review revised targets.
† Female Breast Cancer death refers to (underlying cause of death) ICD-10 code C50.
‡ Source: National Vital Statistics System - Mortality, CDC, NCHS. Online database accessed 12/20/2006: http://wonder.cdc.gov/data2010/source.htm
§ Rates not calculated for fewer than 5 events. Rates not calculated in cases where zip code is unknown.
Source: Death Statistical Master Files (CA DPH), County of San Diego, Health & Human Services Agency, Community Epidemiology; SANDAG, Current Population Estimates, 9/27/2006.
Prepared by County of San Diego (CoSD), Health & Human Services Agency (HHSA), Community Health Statistics, 12/12/2006.

San Diego County - Public Health Data

Central Profile

Cancer continued…

Death Certificate

Healthy People 2010 Target: 13.7 colorectal cancer deaths per 100,000 population, age-adjusted*
USA: 19.1 deaths per 100,000 population, age-adjusted (2003)* ‡
California: 17.0 deaths per 100,000 population, age-adjusted (2003)* ‡

Colorectal Cancer† Deaths Among San Diego County Residents by Location of Residence

	North Coastal		North Central		Central		South		East		North Inland		Unknown§		County		County age-
Year	No.	Rate*	No.	Rate*	No.	Rate*	No.	Rate*	No.	Rate*	No.	Rate*	No.	Rate*	No.	Rate*	adjusted rate*
2000	80	17.4	91	16.4	60	12.5	49	12.7	73	16.5	91	18.5	<5	---	444	15.8	17.8
2001	75	16.0	91	16.2	54	11.0	51	12.8	82	18.3	77	15.4	<5	---	431	15.1	17.0
2002	63	13.0	77	13.4	70	14.4	51	12.4	78	17.3	91	17.8	<5	---	431	14.8	16.6
2003	58	11.9	77	13.0	56	11.5	58	13.6	75	16.6	95	18.1	<5	---	423	14.2	15.8
2004	63	12.7	81	13.7	60	12.2	53	12.2	81	17.8	93	17.3	<5	---	434	14.4	15.8
2005																	

* Rates per 100,000 population. County and other age-adjusted rates per 100,000 2000 US standard population. HP 2010 targets include midcourse review revised targets.
† Colorectal Cancer death refers to (underlying cause of death) ICD-10 codes C18-C21.
‡ Source: National Vital Statistics System, CDC, NCHS. Online database accessed 12/20/2006: http://wonder.cdc.gov/data2010/source.htm
§ Rates not calculated for fewer than 5 events. Rates not calculated in cases where zip code is unknown.
Source: Death Statistical Master Files (CA DPH), County of San Diego, Health & Human Services Agency, Community Epidemiology; SANDAG, Current Population Estimates, 9/27/2006.
Prepared by County of San Diego (CoSD), Health & Human Services Agency (HHSA), Community Health Statistics, 12/12/2006.

Death Certificate

Healthy People 2010 Target: 43.3 lung cancer deaths per 100,000 population, age-adjusted*
USA: 54.1 deaths per 100,000 population, age-adjusted (2003)* ‡
California: 43.8 deaths per 100,000 population, age-adjusted (2003)* ‡

Lung Cancer† Deaths Among San Diego County Residents by Location of Residence

	North Coastal		North Central		Central		South		East		North Inland		Unknown§		County		County age-
Year	No.	Rate*	No.	Rate*	No.	Rate*	No.	Rate*	No.	Rate*	No.	Rate*	No.	Rate*	No.	Rate*	adjusted rate*
2000	183	39.8	246	44.3	192	40.0	145	37.6	235	53.2	246	50.1	<5	---	1,248	44.4	50.3
2001	193	41.3	201	35.7	197	40.3	151	38.0	272	60.7	209	41.8	5	---	1,228	42.9	48.7
2002	168	34.8	240	41.7	183	37.6	122	29.6	229	50.8	203	39.7	<5	---	1,148	39.3	44.4
2003	185	37.9	202	34.2	168	34.4	137	32.2	247	54.6	201	38.3	7	---	1,147	38.6	43.4
2004	190	38.3	232	39.1	143	29.0	150	34.4	239	52.4	223	41.4	10	---	1,187	39.4	44.0
2005																	

* Rates per 100,000 population. County and other age-adjusted rates per 100,000 2000 US standard population. HP 2010 targets include midcourse review revised targets.
† Lung Cancer death refers to (underlying cause of death) ICD-10 codes C33-C34.
‡ Source: National Vital Statistics System, CDC, NCHS. Online database accessed 12/20/2006: http://wonder.cdc.gov/data2010/source.htm
§ Rates not calculated for fewer than 5 events. Rates not calculated in cases where zip code is unknown.
Source: Death Statistical Master Files (CA DPH), County of San Diego, Health & Human Services Agency, Community Epidemiology; SANDAG, Current Population Estimates, 9/27/2006.
Prepared by County of San Diego (CoSD), Health & Human Services Agency (HHSA), Community Health Statistics, 12/12/2006.

Cancer Details

Death Certificate

Prostate Cancer† Deaths Among San Diego County Residents by Location of Residence, 2004 Detail

	North Coastal		North Central		Central		South		East		North Inland		Unknown§		County		County age-
	No.	Rate*	No.	Rate*	No.	Rate*	No.	Rate*	No.	Rate*	No.	Rate*	No.	Rate*	No.	Rate*	adjusted rate*
Total**	45	17.9	45	15.1	37	14.8	32	14.7	42	19.0	65	24.6	<5	---	268	17.8	23.9
Gender																	
Male	45	17.9	45	15.1	37	14.8	32	14.7	42	19.0	65	24.6	<5	---	268	17.8	23.9
Female																	
Race/Ethnicity																	
White	40	26.3	41	21.2	13	17.7	19	30.1	37	25.0	60	37.8	<5	---	212	26.9	24.2
Black	<5	§	<5	§	10	30.1	<5	§	<5	§	<5	§	<5	---	20	23.7	59.6
Hispanic	<5	§	<5	§	5	5.0	9	8.2	<5	§	<5	§	<5	---	21	4.9	17.4
API/Other††	<5	§	<5	§	9	20.5	<5	§	<5	§	<5	§	<5	---	15	7.4	14.4
Age Group																	
0-14	<5	§	<5	§	<5	§	<5	§	<5	§	<5	§	<5	---	<5	§	
15-24	<5	§	<5	§	<5	§	<5	§	<5	§	<5	§	<5	---	<5	§	
25-64	<5	§	<5	§	<5	§	<5	§	9	7.7	<5	§	<5	---	22	2.8	
65+	41	170.9	43	145.3	36	205.8	29	155.3	33	149.3	62	213.8	<5	---	246	174.6	

* Rates per 100,000 male population. Age-adjusted rates per 100,000 2000 US standard male population.

** Numbers may not add up to totals due to unknown or missing details.

† Prostate Cancer death refers to (underlying cause of death) ICD-10 code C61.

†† API/Other includes Asian, Pacific Islanders, those reporting 2 or more race/ethnicities, other, or had missing information.

§ Rates not calculated for fewer than 5 events. Rates not calculated in cases where zip code is unknown.

Source: Death Statistical Master Files (CA DPH), County of San Diego, Health & Human Services Agency, Community Epidemiology; SANDAG, Current Population Estimates, 9/27/2006.

Prepared by County of San Diego (CoSD), Health & Human Services Agency (HHSA), Community Health Statistics, 8/27/2007.

Death Certificate

Cervical Cancer† Deaths Among San Diego County Residents by Location of Residence, 2004 Detail

	North Coastal		North Central		Central		South		East		North Inland		Unknown§		County		County age-
	No.	Rate*	No.	Rate*	No.	Rate*	No.	Rate*	No.	Rate*	No.	Rate*	No.	Rate*	No.	Rate*	adjusted rate*
Total**	<5	§	<5	§	10	4.1	<5	§	6	2.6	<5	§	<5	---	27	1.8	1.8
Gender																	
Male																	
Female	<5	§	<5	§	10	4.1	<5	§	6	2.6	<5	§	<5	---	27	1.8	1.8
Race/Ethnicity																	
White	<5	§	<5	§	<5	§	<5	§	5	3.2	<5	§	<5	---	11	1.4	1.2
Black	<5	§	<5	§	<5	§	<5	§	<5	§	<5	§	<5	---	<5	§	§
Hispanic	<5	§	<5	§	<5	§	<5	§	<5	§	<5	§	<5	---	8	1.9	3.2
API/Other††	<5	§	<5	§	<5	§	<5	§	<5	§	<5	§	<5	---	6	2.7	3.0
Age Group																	
0-14	<5	§	<5	§	<5	§	<5	§	<5	§	<5	§	<5	---	<5	§	
15-24	<5	§	<5	§	<5	§	<5	§	<5	§	<5	§	<5	---	<5	§	
25-64	<5	§	<5	§	5	3.9	<5	§	<5	§	<5	§	<5	---	16	2.0	
65+	<5	§	<5	§	5	21.1	<5	§	<5	§	<5	§	<5	---	11	5.8	

* Rates per 100,000 female population. Age-adjusted rates per 100,000 2000 US standard female population.

** Numbers may not add up to totals due to unknown or missing details.

† Cervical Cancer death refers to (underlying cause of death) ICD-10 code C53.

†† API/Other includes Asian, Pacific Islanders, those reporting 2 or more race/ethnicities, other, or had missing information.

§ Rates not calculated for fewer than 5 events. Rates not calculated in cases where zip code is unknown.

Source: Death Statistical Master Files (CA DPH), County of San Diego, Health & Human Services Agency, Community Epidemiology; SANDAG, Current Population Estimates, 9/27/2006.

Prepared by County of San Diego (CoSD), Health & Human Services Agency (HHSA), Community Health Statistics, 8/27/2007.

Death Certificate

Female Breast Cancer† Deaths Among San Diego County Residents by Location of Residence, 2004 Detail

	North Coastal		North Central		Central		South		East		North Inland		Unknown§		County		County age-
	No.	Rate*	No.	Rate*	No.	Rate*	No.	Rate*	No.	Rate*	No.	Rate*	No.	Rate*	No.	Rate*	adjusted rate*
Total**	66	26.9	52	17.6	56	23.0	48	22.1	61	26.0	63	22.9	<5	---	350	23.2	22.9
Gender																	
Male																	
Female	66	26.9	52	17.6	56	23.0	48	22.1	61	26.0	63	22.9	<5	---	350	23.2	22.9
Race/Ethnicity																	
White	59	39.5	43	22.7	32	48.9	26	47.5	53	34.0	51	30.0	<5	---	266	33.9	24.9
Black	<5	§	<5	§	7	20.8	<5	§	<5	§	<5	§	<5	---	12	15.9	19.9
Hispanic	<5	§	<5	§	10	10.2	13	11.0	5	11.0	<5	§	<5	---	40	9.3	16.6
API/Other††	<5	§	5	8.1	7	15.3	8	21.9	<5	§	7	21.4	<5	---	32	14.5	15.7
Age Group																	
0-14	<5	§	<5	§	<5	§	<5	§	<5	§	<5	§	<5	---	<5	§	
15-24	<5	§	<5	§	<5	§	<5	§	<5	§	<5	§	<5	---	<5	§	
25-64	28	22.3	21	12.5	25	19.6	20	18.5	23	18.7	28	19.9	<5	---	148	18.7	
65+	38	118.8	30	75.8	31	130.7	28	109.8	38	126.2	35	93.4	<5	---	201	106.7	

* Rates per 100,000 female population. Age-adjusted rates per 100,000 2000 US standard female population.

** Numbers may not add up to totals due to unknown or missing details.

† Female Breast Cancer death refers to (underlying cause of death) ICD-10 code C50.

†† API/Other includes Asian, Pacific Islanders, those reporting 2 or more race/ethnicities, other, or had missing information.

§ Rates not calculated for fewer than 5 events. Rates not calculated in cases where zip code is unknown.

Source: Death Statistical Master Files (CA DPH), County of San Diego, Health & Human Services Agency, Community Epidemiology; SANDAG, Current Population Estimates, 9/27/2006.

Prepared by County of San Diego (CoSD), Health & Human Services Agency (HHSA), Community Health Statistics, 8/27/2007.

Cancer Details continued…

Death Certificate

Colorectal Cancer† Deaths Among San Diego County Residents by Location of Residence, 2004 Detail

	North Coastal		North Central		Central		South		East		North Inland		Unknown§		County		County age-
	No.	Rate*	No.	Rate*	No.	Rate*	No.	Rate*	No.	Rate*	No.	Rate*	No.	Rate*	No.	Rate*	adjusted rate*
Total**	63	12.7	81	13.7	60	12.2	53	12.2	81	17.8	93	17.3	<5	---	434	14.4	15.8
Gender																	
Male	23	9.1	53	17.8	32	12.8	25	11.4	40	18.1	51	19.3	<5	---	225	15.0	19.1
Female	40	16.3	28	9.5	28	11.5	28	12.9	41	17.5	42	15.3	<5	---	209	13.8	13.3
Race/Ethnicity																	
White	55	18.3	69	18.0	32	23.0	34	28.8	66	21.7	84	25.6	<5	---	343	21.8	17.0
Black	<5	§	<5	§	13	19.4	<5	§	<5	§	<5	§	<5	---	23	14.4	27.5
Hispanic	<5	§	<5	§	9	4.6	15	6.6	<5	§	5	3.6	<5	---	36	4.2	9.7
API/Other††	<5	§	8	7.1	6	6.9	<5	§	7	18.0	<5	§	<5	---	32	8.0	9.9
Age Group																	
0-14	<5	§	<5	§	<5	§	<5	§	<5	§	<5	§	<5	---	<5	§	
15-24	<5	§	<5	§	<5	§	<5	§	<5	§	<5	§	<5	---	<5	§	
25-64	7	2.8	11	3.2	11	4.2	19	8.8	27	11.2	24	8.7	<5	---	99	6.3	
65+	56	100.0	70	101.2	49	118.9	34	77.0	53	101.5	69	103.8	<5	---	334	101.4	

* Rates per 100,000 population. County age-adjusted rates per 100,000 2000 US standard population.

** Numbers may not add up to totals due to unknown or missing details.

† Colorectal Cancer death refers to (underlying cause of death) ICD-10 codes C18-C21.

†† API/Other includes Asian, Pacific Islanders, those reporting 2 or more race/ethnicities, other, or had missing information.

§ Rates not calculated for fewer than 5 events. Rates not calculated in cases where zip code is unknown.

Source: Death Statistical Master Files (CA DHS), County of San Diego, Health & Human Services Agency, Community Epidemiology; SANDAG, Current Population Estimates, 9/27/2006.

Prepared by County of San Diego (CoSD), Health & Human Services Agency (HHSA), Community Health Statistics, 8/27/2007.

Death Certificate

Lung Cancer† Deaths Among San Diego County Residents by Location of Residence, 2004 Detail

	North Coastal		North Central		Central		South		East		North Inland		Unknown§		County		County age-
	No.	Rate*	No.	Rate*	No.	Rate*	No.	Rate*	No.	Rate*	No.	Rate*	No.	Rate*	No.	Rate*	adjusted rate*
Total**	190	38.3	232	39.1	143	29.0	150	34.4	239	52.4	223	41.4	10	---	1,187	39.4	44.0
Gender																	
Male	106	42.1	127	42.7	72	28.8	79	36.2	123	55.6	114	43.2	<5	---	624	41.5	52.9
Female	84	34.3	105	35.5	71	29.2	71	32.7	116	49.5	109	39.6	7	---	563	37.3	37.3
Race/Ethnicity																	
White	175	58.1	208	54.3	82	59.1	97	82.3	219	72.1	205	62.4	8	---	994	63.2	50.9
Black	<5	§	5	26.1	25	37.4	5	24.8	<5	§	<5	§	<5	---	44	27.5	43.7
Hispanic	6	4.5	5	7.0	18	9.1	27	11.9	11	12.4	6	4.3	<5	---	73	8.5	21.0
API/Other††	6	14.5	14	12.4	18	20.7	21	32.5	6	15.4	11	19.3	<5	---	76	18.9	25.2
Age Group																	
0-14	<5	§	<5	§	<5	§	<5	§	<5	§	<5	§	<5	---	<5	§	
15-24	<5	§	<5	§	<5	§	<5	§	<5	§	<5	§	<5	---	<5	§	
25-64	41	16.3	41	12.1	40	15.3	36	16.7	74	30.8	56	20.3	<5	---	292	18.4	
65+	149	266.1	191	276.0	102	247.4	114	258.1	165	316.0	167	251.3	6	---	894	271.5	

* Rates per 100,000 population. County age-adjusted rates per 100,000 2000 US standard population.

** Numbers may not add up to totals due to unknown or missing details.

† Lung Cancer death refers to (underlying cause of death) ICD-10 codes C33-C34.

†† API/Other includes Asian, Pacific Islanders, those reporting 2 or more race/ethnicities, other, or had missing information.

§ Rates not calculated for fewer than 5 events. Rates not calculated in cases where zip code is unknown.

Source: Death Statistical Master Files (CA DHS), County of San Diego, Health & Human Services Agency, Community Epidemiology; SANDAG, Current Population Estimates, 9/27/2006.

Prepared by County of San Diego (CoSD), Health & Human Services Agency (HHSA), Community Health Statistics, 8/27/2007.

Arthritis and Dorsopathies

Hospital

Arthritis† Hospitalizations Among San Diego County Residents by Location of Residence

	North Coastal		North Central		Central		South		East		North Inland		Unknown§		County		County age-
Year	No.	Rate*	No.	Rate*	No.	Rate*	No.	Rate*	No.	Rate*	No.	Rate*	No.	Rate*	No.	Rate*	adjusted rate*
2000	1,057	229.8	1,209	217.5	807	168.0	708	183.8	1,135	256.9	1,424	290.1	14	---	6,354	225.8	250.3
2001	1,157	247.6	1,357	241.2	821	168.0	735	185.0	1,192	266.2	1,494	299.0	<5	---	6,756	235.9	261.5
2002	1,150	238.1	1,274	221.1	858	176.3	873	211.8	1,206	267.4	1,564	306.1	<5	---	6,925	237.2	263.1
2003	1,199	245.3	1,409	238.2	885	181.3	877	205.9	1,339	295.7	1,624	309.3	<5	---	7,333	246.8	272.0
2004	1,272	256.2	1,424	240.1	890	180.6	901	206.8	1,436	315.1	1,660	308.0	<5	---	7,583	251.7	275.7
2005	1,255	252.3	1,519	256.0	850	171.7	950	210.4	1,504	330.6	1,707	312.0	<5	---	7,785	256.1	277.2

* Rates per 100,000 population. County age-adjusted rates per 100,000 2000 US standard population.

† Arthritis hospitalization refers to (principal diagnosis) ICD-9 codes 95.6, 95.7, 98.5, 99.3, 136.1, 274, 277.2, 287.0, 344.6, 353.0, 354.0, 355.5, 357.1, 390, 391, 437.4, 443.0, 446, 447.6, 696.0, 710-716, 719.0, 719.2-719.9, 720-721, 725-727, 728.0- 728.3, 728.6-728.9, 729.0-729.1, and 729.4.

§ Rates not calculated for fewer than 5 events. Rates not calculated in cases where zip code is unknown.

Source: Hospital Discharge Data, (CA OSHPD), County of San Diego, Health & Human Services Agency, Community Epidemiology; SANDAG, Current Population Estimates, 9/27/2006.

Prepared by County of San Diego (CoSD), Health & Human Services Agency (HHSA), Community Health Statistics, 9/12/2007.

Emergency Department

Arthritis† Emergency Department Discharges in San Diego County by Location of Residence

	North Coastal		North Central		Central		South		East		North Inland		Unknown§		County		County age-
Year**	No.	Rate*	No.	Rate*	No.	Rate*	No.	Rate*	No.	Rate*	No.	Rate*	No.	Rate*	No.	Rate*	adjusted rate*
FY 05/06	1,235	248.3	1,612	271.7	2,560	517.1	1,617	358.2	1,887	414.8	1,325	242.2	791	---	11,027	362.8	364.2
														---			

* Rates per 100,000 population. County age-adjusted rates per 100,000 2000 US standard population.

† Arthritis emergency department visit refers to (principal diagnosis) ICD-9 codes 95.6, 95.7, 98.5, 99.3, 136.1, 274, 277.2, 287.0, 344.6, 353.0, 354.0, 355.5, 357.1, 390, 391, 437.4, 443.0, 446, 447.6, 696.0, 710-716, 719.0, 719.2-719.9, 720-721, 725-727, 728.0- 728.3, 728.6-728.9, 729.0-729.1, and 729.4.

** New database; FY 2005/2006 is first full year regional data is available

§ Rates not calculated for fewer than 5 events. Rates not calculated in cases where zip code is unknown or outside San Diego County.

Source: HASD&IC, CHIP, County of San Diego, Health & Human Services Agency, Emergency Medical Services, Emergency Department Database; SANDAG, Current Population Estimates, 9/27/2006.

Prepared by County of San Diego (CoSD), Health & Human Services Agency (HHSA), Community Health Statistics, 9/12/2007.

Hospital

Dorsopathy† Hospitalizations Among San Diego County Residents by Location of Residence

	North Coastal		North Central		Central		South		East		North Inland		Unknown§		County		County age-
Year	No.	Rate*	No.	Rate*	No.	Rate*	No.	Rate*	No.	Rate*	No.	Rate*	No.	Rate*	No.	Rate*	adjusted rate*
2000	698	151.8	764	137.5	532	110.8	423	109.8	864	195.6	1,034	210.6	12	---	4,327	153.8	165.2
2001	802	171.6	888	157.8	539	110.3	556	139.9	915	204.3	1,198	239.7	<5	---	4,898	171.0	183.1
2002	816	169.0	913	158.4	575	118.2	620	150.4	996	220.8	1,074	210.2	<5	---	4,994	171.0	183.0
2003	761	155.7	887	150.0	516	105.7	562	132.0	1,048	231.5	1,043	198.7	<5	---	4,817	162.1	172.6
2004	805	162.1	866	146.0	524	106.3	585	134.2	1,070	234.8	1,140	211.5	<5	---	4,990	165.6	175.6
2005	824	165.7	798	134.5	532	107.5	511	113.2	1,041	228.8	1,129	206.4	<5	---	4,835	159.1	167.7

* Rates per 100,000 population. County age-adjusted rates per 100,000 2000 US standard population.

† Dorsopathy hospitalization refers to (principal diagnosis) ICD-9 codes 720-724.

§ Rates not calculated for fewer than 5 events. Rates not calculated in cases where zip code is unknown.

Source: Hospital Discharge Data, (CA OSHPD), County of San Diego, Health & Human Services Agency, Community Epidemiology; SANDAG, Current Population Estimates, 9/27/2006.

Prepared by County of San Diego (CoSD), Health & Human Services Agency (HHSA), Community Health Statistics, 9/12/2007.

Emergency Department

Dorsopathy† Emergency Department Discharges in San Diego County by Location of Residence

	North Coastal		North Central		Central		South		East		North Inland		Unknown§		County		County age-
Year**	No.	Rate*	No.	Rate*	No.	Rate*	No.	Rate*	No.	Rate*	No.	Rate*	No.	Rate*	No.	Rate*	adjusted rate*
FY 05/06	1,879	377.8	2,268	382.2	3,587	724.6	2,753	609.8	3,250	714.4	2,268	414.5	1,214	---	17,219	566.5	564.7
														---			

* Rates per 100,000 population. County age-adjusted rates per 100,000 2000 US standard population.

† Dorsopathy emergency department visit refers to back-related visits for (principal diagnosis) ICD-9 codes 720-724.

** New database; FY 2005/2006 is first full year regional data is available

§ Rates not calculated for fewer than 5 events. Rates not calculated in cases where zip code is unknown or outside San Diego County.

Source: HASD&IC, CHIP, County of San Diego, Health & Human Services Agency, Emergency Medical Services, Emergency Department Database; SANDAG, Current Population Estimates, 9/27/2006.

Prepared by County of San Diego (CoSD), Health & Human Services Agency (HHSA), Community Health Statistics, 9/12/2007.

Arthritis and Dorsopathy Details

Hospital

Arthritis† Hospitalizations Among San Diego County Residents by Location of Residence, 2005 Detail

	North Coastal		North Central		Central		South		East		North Inland		Unknown§		County		County age-
	No.	Rate*	No.	Rate*	No.	Rate*	No.	Rate*	No.	Rate*	No.	Rate*	No.	Rate*	No.	Rate*	adjusted rate*
Total**	1,255	252.3	1,519	256.0	850	171.7	950	210.4	1,504	330.6	1,707	312.0	<5	---	7,785	256.1	277.2
Gender																	
Male	536	212.7	635	212.8	359	142.5	410	179.6	617	278.5	753	280.6	<5	---	3,310	217.7	218.1
Female	719	293.1	884	299.7	491	202.0	540	242.0	887	380.1	954	342.2	<5	---	4,475	294.7	355.6
Race/Ethnicity																	
White	1,051	350.2	1,277	335.2	417	300.6	437	359.8	1,239	411.2	1,463	443.3	<5	---	5,884	374.1	310.5
Black	27	137.9	35	180.6	136	203.0	32	148.9	43	180.9	21	198.1	<5	---	294	181.7	251.6
Hispanic	100	74.5	93	129.1	214	107.0	387	163.8	151	168.4	123	86.1	<5	---	1,068	122.1	227.3
API/Other††	77	184.1	114	100.2	83	94.8	94	143.1	71	180.7	100	173.3	<5	---	539	132.8	73.5
Age Group																	
0-14	25	23.0	26	25.5	31	28.5	42	40.9	29	30.3	41	34.2	<5	---	194	30.4	
15-24	8	9.9	26	32.7	20	24.8	23	28.3	23	34.7	20	24.9	<5	---	120	25.6	
25-64	462	183.6	543	159.0	400	151.5	381	171.5	633	263.3	658	235.5	<5	---	3,077	192.4	
65+	760	1342.3	924	1313.2	399	953.6	504	1105.6	819	1560.7	988	1456.3	<5	---	4,394	1312.7	

* Rates per 100,000 population. County age-adjusted rates per 100,000 2000 US standard population.

** Numbers may not add up to totals due to unknown or missing details.

† Arthritis hospitalization refers to (principal diagnosis) ICD-9 codes 95.6, 95.7, 98.5, 99.3, 136.1, 274, 277.2, 287.0, 344.6, 353.0, 354.0, 355.5, 357.1, 390, 391, 437.4, 443.0, 446, 447.6, 696.0, 710-716, 719.0, 719.2-719.9, 720-721, 725-727, 728.0- 728.3, 728.6-728.9, 729.0-729.1, and 729.4.

†† API/Other includes Asian, Pacific Islanders, those reporting 2 or more race/ethnicities, other, or had missing information.

§ Rates not calculated for fewer than 5 events. Rates not calculated in cases where zip code is unknown.

Source: Hospital Discharge Data, (CA OSHPD), County of San Diego, Health & Human Services Agency, Community Epidemiology; SANDAG, Current Population Estimates, 9/27/2006.

Prepared by County of San Diego (CoSD), Health & Human Services Agency (HHSA), Community Health Statistics, 9/12/2007.

Emergency Department

Arthritis† Emergency Department Discharges in San Diego County by Location of Residence, 2005/2006 Detail

	North Coastal		North Central		Central		South		East		North Inland		Unknown§		County		County age-
	No.	Rate*	No.	Rate*	No.	Rate*	No.	Rate*	No.	Rate*	No.	Rate*	No.	Rate*	No.	Rate*	adjusted rate*
Total**	1,235	248.3	1,612	271.7	2,560	517.1	1,617	358.2	1,887	414.8	1,325	242.2	791	---	11,027	362.8	364.2
Gender																	
Male	499	195.2	738	244.9	1,188	466.7	626	270.6	794	359.5	569	209.6	414	---	4,828	314.5	325.2
Female	736	295.7	874	294.6	1,372	560.6	990	435.9	1,093	470.3	756	268.4	377	---	6,198	404.7	399.7
Race/Ethnicity																	
White	832	274.1	1,132	296.2	929	667.3	458	375.4	1,315	440.1	924	278.9	492	---	6,082	385.7	358.1
Black	85	425.5	103	512.6	780	1159.6	179	825.7	193	806.4	58	536.1	86	---	1,484	906.2	1001.2
Hispanic	214	156.4	164	223.3	620	304.9	787	326.2	253	280.1	227	155.1	130	---	2,395	268.7	351.9
API/Other††	104	234.9	213	174.1	231	258.1	193	262.4	126	313.4	116	179.3	83	---	1,066	245.3	262.1
Age Group																	
0-14	85	77.6	92	89.2	133	122.7	134	128.4	134	142.8	123	103.1	51	---	752	117.8	
15-24	107	129.8	164	205.8	223	276.0	152	187.4	160	240.1	143	173.7	106	---	1,055	223.0	
25-64	773	302.9	954	277.5	1,803	673.5	1,017	449.6	1,228	511.5	764	270.4	503	---	7,042	435.9	
65+	270	470.1	402	562.3	400	942.2	314	671.0	365	693.1	295	427.5	131	---	2,177	640.6	

* Rates per 100,000 population. County age-adjusted rates per 100,000 2000 US standard population.

** Numbers may not add up to totals due to unknown or missing details.

† Arthritis emergency department visit refers to (principal diagnosis) ICD-9 codes 95.6, 95.7, 98.5, 99.3, 136.1, 274, 277.2, 287.0, 344.6, 353.0, 354.0, 355.5, 357.1, 390, 391, 437.4, 443.0, 446, 447.6, 696.0, 710-716, 719.0, 719.2-719.9, 720-721, 725-727, 728.0- 728.3, 728.6-728.9, 729.0-729.1, and 729.4.

†† API/Other includes Asian, Pacific Islanders, those reporting 2 or more race/ethnicities, other, or had missing information.

§ Rates not calculated for fewer than 5 events. Rates not calculated in cases where zip code is unknown or outside San Diego County.

Source: HASD&IC, CHIP, County of San Diego, Health & Human Services Agency, Emergency Medical Services, Emergency Department Database; SANDAG, Current Population Estimates, 9/27/2006.

Prepared by County of San Diego (CoSD), Health & Human Services Agency (HHSA), Community Health Statistics, 9/12/2007.

Hospital

Dorsopathy† Hospitalizations Among San Diego County Residents by Location of Residence, 2005 Detail

	North Coastal		North Central		Central		South		East		North Inland		Unknown§		County		County age-
	No.	Rate*	No.	Rate*	No.	Rate*	No.	Rate*	No.	Rate*	No.	Rate*	No.	Rate*	No.	Rate*	adjusted rate*
Total**	824	165.7	798	134.5	532	107.5	511	113.2	1,041	228.8	1,129	206.4	<5	---	4,835	159.1	167.7
Gender																	
Male	424	168.2	387	129.7	287	113.9	256	112.1	512	231.1	556	207.2	<5	---	2,422	159.3	159.7
Female	400	163.1	411	139.4	245	100.8	255	114.3	529	226.7	573	205.5	<5	---	2,413	158.9	179.8
Race/Ethnicity																	
White	665	221.6	680	178.5	278	200.4	248	204.2	874	290.1	983	297.8	<5	---	3,728	237.0	205.7
Black	24	122.6	25	129.0	83	123.9	21	97.7	22	92.6	8	75.5	<5	---	183	113.1	144.5
Hispanic	92	68.6	48	66.6	137	68.5	202	85.5	110	122.7	90	63.0	<5	---	679	77.6	122.9
API/Other††	43	102.8	45	39.6	34	38.8	40	60.9	35	89.1	48	83.2	<5	---	245	60.4	32.2
Age Group																	
0-14	<5	§	<5	§	<5	§	<5	§	<5	§	<5	§	<5	---	5	0.8	
15-24	15	18.6	10	12.6	11	13.7	15	18.5	10	15.1	15	18.7	<5	---	76	16.2	
25-64	518	205.8	467	136.7	366	138.6	307	138.2	720	299.5	729	260.9	<5	---	3,107	194.3	
65+	289	510.4	320	454.8	155	370.5	189	414.6	309	588.8	385	567.5	<5	---	1,647	492.0	

* Rates per 100,000 population. County age-adjusted rates per 100,000 2000 US standard population.

** Numbers may not add up to totals due to unknown or missing details.

† Dorsopathy hospitalization refers to (principal diagnosis) ICD-9 codes 720-724.

†† API/Other includes Asian, Pacific Islanders, those reporting 2 or more race/ethnicities, other, or had missing information.

§ Rates not calculated for fewer than 5 events. Rates not calculated in cases where zip code is unknown.

Source: Hospital Discharge Data, (CA OSHPD), County of San Diego, Health & Human Services Agency, Community Epidemiology; SANDAG, Current Population Estimates, 9/27/2006.

Prepared by County of San Diego (CoSD), Health & Human Services Agency (HHSA), Community Health Statistics, 9/12/2007.

San Diego County - Public Health Data

Central Profile

Arthritis and Dorsopathy Details continued…

Emergency Department

Dorsopathy† Emergency Department Discharges in San Diego County by Location of Residence, 2005/2006 Detail

	North Coastal		North Central		Central		South		East		North Inland		Unknown§		County		County age-
	No.	Rate*	No.	Rate*	No.	Rate*	No.	Rate*	No.	Rate*	No.	Rate*	No.	Rate*	No.	Rate*	adjusted rate*
Total**	1,879	377.8	2,268	382.2	3,587	724.6	2,753	609.8	3,250	714.4	2,268	414.5	1,214	---	17,219	566.5	564.7
Gender																	
Male	741	289.9	1,031	342.1	1,630	640.3	1,085	468.9	1,385	627.1	947	348.8	673	---	7,492	488.0	498.3
Female	1,138	457.1	1,237	417.0	1,957	799.6	1,667	734.0	1,864	802.1	1,319	468.3	540	---	9,722	634.8	630.0
Race/Ethnicity																	
White	1,341	441.8	1,665	435.7	1,453	1043.7	887	727.0	2,279	762.8	1,533	462.7	801	---	9,959	631.5	594.9
Black	109	545.7	120	597.2	975	1449.5	225	1037.9	289	1207.4	84	776.4	93	---	1,895	1157.1	1236.2
Hispanic	273	199.6	243	330.9	881	433.3	1,349	559.1	509	563.6	437	298.6	198	---	3,890	436.4	536.8
API/Other††	156	352.4	240	196.1	278	310.6	292	397.0	173	430.3	214	330.8	122	---	1,475	339.4	355.9
Age Group																	
0-14	56	51.2	47	45.6	98	90.4	96	92.0	78	83.1	100	83.8	34	---	509	79.7	
15-24	178	215.9	222	278.6	287	355.2	294	362.5	352	528.2	224	272.1	141	---	1,698	359.0	
25-64	1,289	505.1	1,569	456.4	2,765	1032.9	1,975	873.1	2,389	995.1	1,588	562.1	919	---	12,494	773.4	
65+	356	619.9	430	601.5	437	1029.3	388	829.1	431	818.4	356	515.9	120	---	2,518	740.9	

* Rates per 100,000 population. County age-adjusted rates per 100,000 2000 US standard population.

** Numbers may not add up to totals due to unknown or missing details.

† Dorsopathy emergency department visit refers to back-related visits for (principal diagnosis) ICD-9 codes 720-724.

†† API/Other includes Asian, Pacific Islanders, those reporting 2 or more race/ethnicities, other, or had missing information.

§ Rates not calculated for fewer than 5 events. Rates not calculated in cases where zip code is unknown or outside San Diego County.

Source: HASD&IC, CHIP, County of San Diego, Health & Human Services Agency, Emergency Medical Services, Emergency Department Database; SANDAG, Current Population Estimates, 9/27/2006.

Prepared by County of San Diego (CoSD), Health & Human Services Agency (HHSA), Community Health Statistics, 9/12/2007.

San Diego County - Public Health Data

Central Profile

Infectious Diseases

TB Registry

Healthy People 2010 Target: 1.0 new tuberculosis case per 100,000 population*
USA: 4.8 new cases per 100,000 population (2005)* ‡
California: 8.0 new cases per 100,000 population (2005)* ‡

Tuberculosis† Incidence Among San Diego County Residents by Location of Residence

	North Coastal		North Central		Central		South		East		North Inland		Correctional§		County††		County age-
Year	No.	Rate*	No.	Rate*	No.	Rate*	No.	Rate*	No.	Rate*	No.	Rate*	No.	Rate*	No.	Rate*	adjusted rate*
2000	25	5.4	28	5.0	109	22.7	71	18.4	17	3.8	29	5.9	15	---	295	10.5	10.6
2001	26	5.6	39	6.9	116	23.7	76	19.1	19	4.2	32	6.4	23	---	331	11.6	11.8
2002	26	5.4	40	6.9	114	23.4	76	18.4	20	4.4	34	6.7	16	---	326	11.2	11.3
2003	32	6.5	34	5.7	105	21.5	66	15.5	19	4.2	30	5.7	30	---	316	10.6	10.7
2004	23	4.6	32	5.4	93	18.9	86	19.7	27	5.9	25	4.6	34	---	320	10.6	10.7
2005	30	6.0	44	7.4	85	17.2	69	15.3	23	5.1	31	5.7	23	---	305	10.0	10.3

* Rates per 100,000 population. County age-adjusted rates per 100,000 2000 US standard population.
† Tuberculosis (TB) incidence refers to new active cases that meet CDC definition and are reported to County Public Health Services.
Correctional refers to patients in correctional facilities within San Diego County.
†† Total includes unknown area of residence (1 unknown in 2000).
‡ Source: CDC. Reported Tuberculosis in the United States, 2005. Atlanta, GA: U.S. Department of Health and Human Services, CDC, September 2006. (p54).
§ Rates not calculated for fewer than 5 events. Rates not calculated for correctional cases.
Source: County of San Diego, Health & Human Services Agency, Tuberculosis Control Program, County TB Registry; SANDAG, Current Population Estimates, 9/27/2006.
Prepared by County of San Diego (CoSD), Health & Human Services Agency (HHSA), Community Health Statistics, 12/12/2006.

Hepatitis Reporting

Chronic Hepatitis C† Reported Among San Diego County Residents by Location of Residence

	North Coastal		North Central		Central		South		East		North Inland		Unknown§		County		County age-
Year	No.	Rate*	No.	Rate*	No.	Rate*	No.	Rate*	No.	Rate*	No.	Rate*	No.	Rate*	No.	Rate*	adjusted rate*
2000	351	76.3	453	81.5	1,201	250.1	478	124.1	369	83.5	379	77.2	92	---	3,323	118.1	119.7
2001	341	73.0	382	67.9	1,084	221.8	919	231.3	402	89.8	301	60.2	19	---	3,448	120.4	123.5
2002	341	70.6	377	65.4	980	201.4	553	134.2	449	99.5	310	60.7	34	---	3,044	104.2	106.5
2003	247	50.5	391	66.1	944	193.4	466	109.4	370	81.7	279	53.1	22	---	2,719	91.5	93.7
2004	290	58.4	350	59.0	985	199.8	585	134.2	444	97.4	359	66.6	310	---	3,323	110.3	111.7
2005	352	70.8	467	78.7	993	200.6	631	139.8	555	122.0	391	71.5	144	---	3,533	116.2	120.1

* Rates per 100,000 population. County age-adjusted rates per 100,000 2000 US standard population.
† Chronic Hepatitis C refers to cases reported to County Public Health Services.
§ Rates not calculated for fewer than 5 events. Rates not calculated in cases where zip code is unknown.
Source: County of San Diego, Health & Human Services Agency, Community Epidemiology Branch, Communicable Disease Data; SANDAG, Current Population Estimates, 9/27/2006.
Prepared by County of San Diego (CoSD), Health & Human Services Agency (HHSA), Community Health Statistics, 12/12/2006.

HIV/AIDS Reporting System

AIDS† Incidence Among San Diego County Residents by Location of Residence

	North Coastal		North Central		Central		South		East		North Inland		Unknown§		County		County age-
Year	No.	Rate*	No.	Rate*	No.	Rate*	No.	Rate*	No.	Rate*	No.	Rate*	No.	Rate*	No.	Rate*	adjusted rate*
2000	22	4.8	47	8.5	256	53.3	71	18.4	32	7.2	27	5.5	<5	---	455	16.2	
2001	29	6.2	61	10.8	219	44.8	64	16.1	44	9.8	18	3.6	<5	---	435	15.2	
2002	28	5.8	58	10.1	220	45.2	83	20.1	26	5.8	32	6.3	<5	---	447	15.3	
2003	34	7.0	47	7.9	226	46.3	76	17.8	35	7.7	10	1.9	<5	---	428	14.4	
2004	21	4.2	36	6.1	224	45.4	70	16.1	34	7.5	22	4.1	<5	---	407	13.5	
2005	31	6.2	47	7.9	192	38.8	61	13.5	24	5.3	18	3.3	<5	---	373	12.3	

* Rates per 100,000 population. County age-adjusted rates per 100,000 2000 US standard population.
† AIDS incidence refers to new cases reported to County Public Health Services.
§ Rates not calculated for fewer than 5 events. Rates not calculated in cases where zip code is unknown.
Source: County of San Diego, Health & Human Services Agency, HIV/AIDS Epidemiology Unit, HIV/AIDS Reporting System; SANDAG, Current Population Estimates, 9/27/2006.
Prepared by County of San Diego (CoSD), Health & Human Services Agency (HHSA), Community Health Statistics, 12/12/2006.

San Diego County - Public Health Data

Central Profile

Infectious Disease Details

TB Registry

Tuberculosis† Incidence Among San Diego County Residents by Location of Residence, 2005 Detail

	North Coastal		North Central		Central		South		East		North Inland		Correctional§		County		County age-
	No.	Rate*	No.	Rate*	No.	Rate*	No.	Rate*	No.	Rate*	No.	Rate*	No.	Rate*	No.	Rate*	adjusted rate*
Total**	30	6.0	44	7.4	85	17.2	69	15.3	23	5.1	31	5.7	23	---	305	10.0	10.3
Gender																	
Male	18	7.1	28	9.4	52	20.6	46	20.1	16	7.2	17	6.3	20	---	197	13.0	13.5
Female	12	4.9	16	5.4	33	13.6	23	10.3	7	3.0	14	5.0	<5	---	108	7.1	7.1
Race/Ethnicity																	
White	<5	§	<5	§	11	7.9	5	4.1	5	1.7	<5	§	<5	---	31	2.0	1.7
Black	<5	§	<5	§	11	16.4	<5	§	<5	§	<5	§	<5	---	19	11.7	13.8
Hispanic	17	12.7	6	8.3	46	23.0	46	19.5	7	7.8	18	12.6	21	---	161	18.4	21.5
API/Other††	11	26.3	31	27.3	17	19.4	18	27.4	8	20.4	9	15.6	<5	---	94	23.2	25.1
Age Group																	
0-14	<5	§	<5	§	13	12.0	9	8.8	<5	§	<5	§	<5	---	29	4.6	
15-24	<5	§	6	7.5	9	11.2	11	13.6	<5	§	<5	§	5	---	43	9.2	
25-64	16	6.4	22	6.4	49	18.6	33	14.9	11	4.6	20	7.2	18	---	169	10.6	
65+	6	10.6	15	21.3	14	33.5	16	35.1	6	11.4	7	10.3	<5	---	64	19.1	

* Rates per 100,000 population. County age-adjusted rates per 100,000 2000 US standard population.

† Tuberculosis (TB) incidence refers to new active cases that meet CDC definition and are reported to County Public Health Services.

Correctional refers to patients in correctional facilities within San Diego County.

†† API/Other includes Asian, Pacific Islanders, those reporting 2 or more race/ethnicities, other, or had missing information.

§ Rates not calculated for fewer than 5 events. Rates not calculated for correctional cases.

Source: County of San Diego, Health & Human Services Agency, Tuberculosis Control Program, County TB Registry; SANDAG, Current Population Estimates, 9/27/2006.

Prepared by County of San Diego (CoSD), Health & Human Services Agency (HHSA), Community Health Statistics, 8/27/2007.

Hepatitis Reporting

Chronic Hepatitis C† Reported Among San Diego County Residents by Location of Residence, 2005 Detail

	North Coastal		North Central		Central		South		East		North Inland		Unknown§		County		County age-
	No.	Rate*	No.	Rate*	No.	Rate*	No.	Rate*	No.	Rate*	No.	Rate*	No.	Rate*	No.	Rate*	adjusted rate*
Total**	352	70.8	467	78.7	993	200.6	631	139.8	555	122.0	391	71.5	144	---	3,533	116.2	120.1
Gender																	
Male	228	90.5	273	91.5	669	265.5	450	197.1	329	148.5	254	94.7	94	---	2,297	151.0	155.4
Female	121	49.3	191	64.8	307	126.3	169	75.7	223	95.6	130	46.6	46	---	1,187	78.2	78.6
Race/Ethnicity‡																	
White																	
Black																	
Hispanic																	
API/Other††																	
Age Group																	
0-14	<5	§	<5	§	9	8.3	<5	§	11	11.5	6	5.0	<5	---	34	5.3	
15-24	9	11.2	5	6.3	34	42.2	29	35.7	12	18.1	19	23.7	7	---	115	24.6	
25-64	316	125.6	399	116.8	873	330.7	543	244.5	494	205.5	311	111.3	123	---	3,059	191.3	
65+	24	42.4	59	83.8	75	179.3	55	120.7	34	64.8	52	76.6	13	---	312	93.2	

* Rates per 100,000 population. County age-adjusted rates per 100,000 2000 US standard population.

** Numbers may not add up to totals due to unknown or missing details.

† Chronic Hepatitis C refers to cases reported to County Public Health Services.

‡ Race/Ethnicity is not reported here due to limited availability of this data.

†† API/Other includes Asian, Pacific Islanders, those reporting 2 or more race/ethnicities, other, or had missing information.

§ Rates not calculated for fewer than 5 events. Rates not calculated in cases where zip code is unknown.

Source: County of San Diego, Health & Human Services Agency, Community Epidemiology Branch, Communicable Disease Data; SANDAG, Current Population Estimates, 9/27/2006.

Prepared by County of San Diego (CoSD), Health & Human Services Agency (HHSA), Community Health Statistics, 8/27/2007.

San Diego County - Public Health Data

Central Profile

Sexually Transmitted Diseases (STDs)

STD Reporting

Healthy People 2010 Target: n/a for Chlamydia incidence
USA: 364.2 reported cases per 100,000 population (2005)* ‡
California: 332.5 reported cases per 100,000 population (2005)* ‡

Chlamydia† Incidence, Estimated Among San Diego County Residents by Location of Residence

	North Coastal		North Central		Central		South		East		North Inland		Unknown§		County		County age-
Year	No.	Rate*	No.	Rate*	No.	Rate*	No.	Rate*	No.	Rate*	No.	Rate*	No.	Rate*	No.	Rate*	adjusted rate*
2000	1,159	252.0	1,262	227.1	2,627	547.0	1,373	356.4	1,265	286.3	951	193.7			8,637	306.9	
2001	1,202	257.2	1,254	222.8	2,714	555.3	1,489	374.7	1,439	321.4	1,070	214.1			9,168	320.2	
2002	1,326	274.5	1,512	262.4	3,008	618.1	1,743	422.9	1,440	319.2	1,196	234.1			10,225	350.2	
2003	1,325	271.1	1,540	260.4	2,837	581.3	1,747	410.2	1,589	350.9	1,211	230.7			10,249	344.9	
2004	1,167	235.0	1,765	297.6	3,016	611.9	1,899	435.8	1,688	370.4	1,287	238.8			10,822	359.2	
2005	1,414	284.3	1,902	320.5	2,938	593.5	1,889	418.4	1,521	334.3	1,337	244.4			11,001	362.0	

* Rates per 100,000 population. County age-adjusted rates per 100,000 2000 US standard population. HP 2010 targets include midcourse review revised targets.
† Estimated Chlamydia incidence refers to new cases reported to County Public Health Services, including cases with unknown residence statistically distributed to Regions.
‡ Source: CDC. Sexually Transmitted Disease Surveillance, 2005. Atlanta, GA: U.S. Department of Health and Human Services, November 2006. http://www.cdc.gov/std/.
§ Rates not calculated for fewer than 5 events. Rates not calculated in cases where zip code is unknown.
Source: County of San Diego, Health & Human Services Agency, HIV, STD and Hepatitis Branch, Morbidity Database; SANDAG, Current Population Estimates, 9/27/2006.
Prepared by County of San Diego (CoSD), Health & Human Services Agency (HHSA), Community Health Statistics, 4/5/2007.

STD Reporting

Chlamydia† Incidence Among San Diego County Residents by Location of Residence

	North Coastal		North Central		Central		South		East		North Inland		Unknown§		County		County age-
Year	No.	Rate*	No.	Rate*	No.	Rate*	No.	Rate*	No.	Rate*	No.	Rate*	No.	Rate*	No.	Rate*	adjusted rate*
2000	807	175.5	879	158.2	1,829	380.9	956	248.1	881	199.4	662	134.8	2,623	---	8,637	306.9	
2001	887	189.8	926	164.6	2,003	409.8	1,099	276.6	1,062	237.2	790	158.1	2,401	---	9,168	320.2	
2002	1,030	213.3	1,174	203.7	2,336	480.0	1,354	328.5	1,118	247.9	929	181.8	2,284	---	10,225	350.2	
2003	1,034	211.6	1,202	203.2	2,214	453.7	1,364	320.3	1,240	273.9	945	180.0	2,250	---	10,249	344.9	
2004	897	180.6	1,356	228.6	2,317	470.1	1,459	334.8	1,297	284.6	989	183.5	2,507	---	10,822	359.2	
2005	1,042	209.5	1,402	236.3	2,165	437.3	1,392	308.3	1,121	246.4	985	180.0	2,894	---	11,001	362.0	

* Rates per 100,000 population. County age-adjusted rates per 100,000 2000 US standard population.
† Chlamydia incidence refers to new cases reported to County Public Health Services. Note: due to cases with unknown residence, Regional numbers are underestimated.
§ Rates not calculated for fewer than 5 events. Rates not calculated in cases where zip code is unknown.
Source: County of San Diego, Health & Human Services Agency, HIV, STD and Hepatitis Branch, Morbidity Database; SANDAG, Current Population Estimates, 9/27/2006.
Prepared by County of San Diego (CoSD), Health & Human Services Agency (HHSA), Community Health Statistics, 3/22/2007.

STD Reporting

Healthy People 2010 Target: 19 new gonorrhea cases per 100,000 population*
USA: 115.6 reported cases per 100,000 population (2005)* ‡
California: 95.7 reported cases per 100,000 population (2005)* ‡

Gonorrhea† Incidence, Estimated Among San Diego County Residents by Location of Residence

	North Coastal		North Central		Central		South		East		North Inland		Unknown§		County		County age-
Year	No.	Rate*	No.	Rate*	No.	Rate*	No.	Rate*	No.	Rate*	No.	Rate*	No.	Rate*	No.	Rate*	adjusted rate*
2000	126	27.4	278	50.0	868	180.8	191	49.6	240	54.3	94	19.1			1,797	63.9	
2001	147	31.5	270	48.0	895	183.1	203	51.1	247	55.2	113	22.6			1,875	65.5	
2002	136	28.2	299	51.9	1,008	207.1	256	62.1	288	63.8	141	27.6			2,128	72.9	
2003	166	34.0	269	45.5	803	164.5	302	70.9	296	65.4	136	25.9			1,972	66.4	
2004	144	29.0	347	58.5	1,056	214.2	294	67.5	387	84.9	148	27.5			2,376	78.9	
2005	197	39.6	405	68.3	1,045	211.1	353	78.2	402	88.4	204	37.3			2,606	85.7	

* Rates per 100,000 population. County age-adjusted rates per 100,000 2000 US standard population.
† Estimated Gonorrhea incidence refers to new cases reported to County Public Health Services, including cases with unknown residence statistically distributed to Regions.
‡ Source: CDC. Sexually Transmitted Disease Surveillance, 2005. Atlanta, GA: U.S. Department of Health and Human Services, November 2006. http://www.cdc.gov/std/.
§ Rates not calculated for fewer than 5 events. Rates not calculated in cases where zip code is unknown.
Source: County of San Diego, Health & Human Services Agency, HIV, STD and Hepatitis Branch, Morbidity Database; SANDAG, Current Population Estimates, 9/27/2006.
Prepared by County of San Diego (CoSD), Health & Human Services Agency (HHSA), Community Health Statistics, 4/5/2007.

STD Reporting

Gonorrhea† Incidence Among San Diego County Residents by Location of Residence

	North Coastal		North Central		Central		South		East		North Inland		Unknown§		County		County age-
Year	No.	Rate*	No.	Rate*	No.	Rate*	No.	Rate*	No.	Rate*	No.	Rate*	No.	Rate*	No.	Rate*	adjusted rate*
2000	86	18.7	190	34.2	594	123.7	131	34.0	164	37.1	64	13.0	568	---	1,797	63.9	
2001	110	23.5	202	35.9	671	137.3	152	38.2	185	41.3	85	17.0	470	---	1,875	65.5	
2002	102	21.1	223	38.7	753	154.7	191	46.3	215	47.7	105	20.5	539	---	2,128	72.9	
2003	121	24.8	196	33.1	585	119.9	220	51.7	216	47.7	99	18.9	535	---	1,972	66.4	
2004	102	20.5	246	41.5	748	151.8	208	47.7	274	60.1	105	19.5	693	---	2,376	78.9	
2005	132	26.5	272	45.8	701	141.6	237	52.5	270	59.3	137	25.0	857	---	2,606	85.7	

* Rates per 100,000 population. County age-adjusted rates per 100,000 2000 US standard population.
† Gonorrhea incidence refers to new cases reported to County Public Health Services. Note: due to cases with unknown residence, Regional numbers are underestimated.
§ Rates not calculated for fewer than 5 events. Rates not calculated in cases where zip code is unknown.
Source: County of San Diego, Health & Human Services Agency, HIV, STD and Hepatitis Branch, Morbidity Database; SANDAG, Current Population Estimates, 9/27/2006.
Prepared by County of San Diego (CoSD), Health & Human Services Agency (HHSA), Community Health Statistics, 3/22/2007.

San Diego County - Public Health Data

Central Profile

Sexually Transmitted Diseases (STDs) continued…

STD Reporting

Healthy People 2010 Target: 0.2 primary & secondary syphilis cases per 100,000 population*
USA: 3.0 new cases per 100,000 population (2005)* ‡
California: 4.4 new cases per 100,000 population (2005)* ‡

Primary and Secondary Syphilis† Incidence Among San Diego County Residents by Location of Residence

	North Coastal		North Central		Central		South		East		North Inland		Unknown§		County		County age-
Year	No.	Rate*	No.	Rate*	No.	Rate*	No.	Rate*	No.	Rate*	No.	Rate*	No.	Rate*	No.	Rate*	adjusted rate*
2000	6	1.3	<5	§	11	2.3	5	1.3	<5	§	<5	§	<5	---	27	1.0	
2001	<5	§	<5	§	16	3.3	<5	§	<5	§	<5	§	<5	---	27	0.9	
2002	<5	§	<5	§	19	3.9	<5	§	<5	§	<5	§	<5	---	38	1.3	
2003	<5	§	18	3.0	76	15.6	5	1.2	<5	§	<5	§	<5	---	109	3.7	
2004	7	1.4	11	1.9	94	19.1	8	1.8	9	2.0	<5	§	5	---	136	4.5	
2005	<5	§	20	3.4	119	24.0	19	4.2	20	4.4	5	0.9	6	---	193	6.4	

* Rates per 100,000 population. County age-adjusted rates per 100,000 2000 US standard population.

† Primary and Secondary Syphilis incidence refers to new cases reported to County Public Health Services.

‡ Source: CDC. Sexually Transmitted Disease Surveillance, 2005. Atlanta, GA: U.S. Department of Health and Human Services, November 2006. http://www.cdc.gov/std/.

§ Rates not calculated for fewer than 5 events. Rates not calculated in cases where zip code is unknown.

Source: County of San Diego, Health & Human Services Agency, HIV, STD and Hepatitis Branch, Morbidity Database; SANDAG, Current Population Estimates, 9/27/2006.

Prepared by County of San Diego (CoSD), Health & Human Services Agency (HHSA), Community Health Statistics, 3/22/2007.

San Diego County - Public Health Data

Central Profile

STD Details

STD Reporting

Chlamydia† Incidence, Among San Diego County Residents by Location of Residence, 2005 Reported Detail

	North Coastal		North Central		Central		South		East		North Inland		Unknown§		County		County age-
	No.	Rate*	No.	Rate*	No.	Rate*	No.	Rate*	No.	Rate*	No.	Rate*	No.	Rate*	No.	Rate*	adjusted rate*
Total**	1,042	209.5	1,402	236.3	2,165	437.3	1,392	308.3	1,121	246.4	985	180.0	2,894	---	11,001	362.0	
Gender																	
Male	271	107.5	377	126.3	588	233.4	338	148.0	279	125.9	194	72.3	892	---	2,939	193.3	
Female	756	308.2	999	338.7	1,554	639.3	1,035	463.9	828	354.8	767	275.1	1,869	---	7,808	514.2	
Race/Ethnicity																	
White	187	62.3	347	91.1	224	161.5	90	74.1	206	68.4	136	41.2	145	---	1,335	84.9	
Black	51	260.5	90	464.4	343	512.1	88	409.4	160	673.3	23	216.9	92	---	847	523.5	
Hispanic	255	190.1	190	263.8	585	292.6	521	220.5	178	198.5	265	185.4	137	---	2,131	243.6	
API/Other††	549	1312.7	775	681.3	1,013	1157.2	693	1054.7	577	1468.2	561	972.4	2,520	---	6,688	1648.1	
Age Group																	
0-14	<5	§	9	8.8	26	23.9	10	9.7	10	10.4	8	6.7	18	---	85	13.3	
15-24	660	819.5	899	1131.2	1,347	1672.3	889	1095.7	761	1147.3	622	775.8	1,780	---	6,958	1486.1	
25-64	370	147.0	466	136.4	760	287.9	476	214.3	339	141.0	346	123.8	1,032	---	3,789	236.9	
65+	<5	§	<5	§	8	19.1	<5	§	<5	§	<5	§	9	---	23	6.9	

* Rates per 100,000 population. County age-adjusted rates per 100,000 2000 US standard population.

** Numbers may not add up to totals due to unknown or missing details.

† Chlamydia incidence refers to new cases reported to County Public Health Services. Note: due to cases with unknown residence, Regional numbers are underestimated.

†† API/Other includes Asian, Pacific Islanders, those reporting 2 or more race/ethnicities, other, or had missing information.

§ Rates not calculated for fewer than 5 events. Rates not calculated in cases where zip code is unknown.

Source: County of San Diego, Health & Human Services Agency, HIV, STD and Hepatitis Branch, Morbidity Database; SANDAG, Current Population Estimates, 9/27/2006.

Prepared by County of San Diego (CoSD), Health & Human Services Agency (HHSA), Community Health Statistics, 11/20/2007.

STD Reporting

Gonorrhea† Incidence, Among San Diego County Residents by Location of Residence, 2005 Detail

	North Coastal		North Central		Central		South		East		North Inland		Unknown§		County		County age-
	No.	Rate*	No.	Rate*	No.	Rate*	No.	Rate*	No.	Rate*	No.	Rate*	No.	Rate*	No.	Rate*	adjusted rate*
Total**	132	26.5	272	45.8	701	141.6	237	52.5	270	59.3	137	25.0	857	---	2,606	85.7	
Gender																	
Male	64	25.4	166	55.6	429	170.3	110	48.2	117	52.8	57	21.2	523	---	1,466	96.4	
Female	66	26.9	104	35.3	261	107.4	118	52.9	152	65.1	77	27.6	286	---	1,064	70.1	
Race/Ethnicity																	
White	27	9.0	70	18.4	117	84.3	13	10.7	41	13.6	22	6.7	27	---	317	20.2	
Black	11	56.2	27	139.3	148	221.0	31	144.2	47	197.8	8	75.5	36	---	308	190.4	
Hispanic	15	11.2	17	23.6	108	54.0	70	29.6	21	23.4	25	17.5	30	---	286	32.7	
API/Other††	79	188.9	158	138.9	328	374.7	123	187.2	161	409.7	82	142.1	910	---	1,695	417.7	
Age Group																	
0-14	<5	§	<5	§	10	9.2	<5	§	<5	§	<5	§	<5	---	21	3.3	
15-24	73	90.6	115	144.7	288	357.6	128	157.8	156	235.2	59	73.6	364	---	1,183	252.7	
25-64	58	23.0	150	43.9	392	148.5	101	45.5	110	45.8	71	25.4	449	---	1,331	83.2	
65+	<5	§	<5	§	<5	§	<5	§	<5	§	<5	§	<5	---	8	2.4	

* Rates per 100,000 population. County age-adjusted rates per 100,000 2000 US standard population.

** Numbers may not add up to totals due to unknown or missing details.

† Gonorrhea incidence refers to new cases reported to County Public Health Services. Note: due to cases with unknown residence, Regional numbers are underestimated.

†† API/Other includes Asian, Pacific Islanders, those reporting 2 or more race/ethnicities, other, or had missing information.

§ Rates not calculated for fewer than 5 events. Rates not calculated in cases where zip code is unknown.

Source: County of San Diego, Health & Human Services Agency, HIV, STD and Hepatitis Branch, Morbidity Database; SANDAG, Current Population Estimates, 9/27/2006.

Prepared by County of San Diego (CoSD), Health & Human Services Agency (HHSA), Community Health Statistics, 3/27/2007.

STD Reporting

Primary and Secondary Syphilis† Incidence Among San Diego County Residents by Location of Residence, 2005 Detail

	North Coastal		North Central		Central		South		East		North Inland		Unknown§		County		County age-
	No.	Rate*	No.	Rate*	No.	Rate*	No.	Rate*	No.	Rate*	No.	Rate*	No.	Rate*	No.	Rate*	adjusted rate*
Total**	<5	§	20	3.4	119	24.0	19	4.2	20	4.4	5	0.9	6	---	193	6.4	
Gender																	
Male	<5	§	18	6.0	111	44.1	14	6.1	12	5.4	5	1.9	6	---	169	11.1	
Female	<5	§	<5	§	8	3.3	5	2.2	8	3.4	<5	§	<5	---	24	1.6	
Race/Ethnicity																	
White	<5	§	15	3.9	72	51.9	6	4.9	7	2.3	<5	§	<5	---	110	7.0	
Black	<5	§	<5	§	9	13.4	<5	§	5	21.0	<5	§	<5	---	18	11.1	
Hispanic	<5	§	<5	§	31	15.5	12	5.1	6	6.7	<5	§	<5	---	56	6.4	
API/Other††	<5	§	<5	§	7	8.0	<5	§	<5	§	<5	§	<5	---	9	2.2	
Age Group																	
0-14	<5	§	<5	§	<5	§	<5	§	<5	§	<5	§	<5	---	<5	§	
15-24	<5	§	<5	§	9	11.2	8	9.9	<5	§	<5	§	<5	---	26	5.6	
25-64	<5	§	16	4.7	110	41.7	11	5.0	17	7.1	5	1.8	<5	---	166	10.4	
65+	<5	§	<5	§	<5	§	<5	§	<5	§	<5	§	<5	---	<5	§	

* Rates per 100,000 population. County age-adjusted rates per 100,000 2000 US standard population.

** Numbers may not add up to totals due to unknown or missing details.

† Primary and Secondary Syphilis incidence refers to new cases reported to County Public Health Services.

†† API/Other includes Asian, Pacific Islanders, those reporting 2 or more race/ethnicities, other, or had missing information.

§ Rates not calculated for fewer than 5 events. Rates not calculated in cases where zip code is unknown or outside San Diego County.

Source: County of San Diego, Health & Human Services Agency, HIV, STD and Hepatitis Branch, Morbidity Database; SANDAG, Current Population Estimates, 9/27/2006.

Prepared by County of San Diego (CoSD), Health & Human Services Agency (HHSA), Community Health Statistics, 8/27/2007.

San Diego County - Public Health Data

Central Profile

Maternal & Child Health

MCFHS

Live Births Among San Diego County Residents by Location of Residence

	North Coastal		North Central		Central		South		East		North Inland		Unknown		County		County age-
Year	No.	%*	No.	%*	No.	%*	No.	%*	No.	%*	No.	%*	No.	%*	No.	%*	adjusted rate*
2000	7,501	16.9	6,367	14.4	8,486	19.2	7,650	17.3	6,300	14.2	7,865	17.8	103	0.2	44,272	100.0	
2001	7,347	16.8	6,348	14.5	8,183	18.7	7,834	17.9	6,224	14.2	7,647	17.5	175	0.4	43,758	100.0	
2002	7,459	17.0	6,370	14.5	7,965	18.1	7,983	18.2	6,055	13.8	7,934	18.1	185	0.4	43,951	100.0	
2003	7,550	16.6	6,502	14.3	8,107	17.9	8,221	18.1	6,397	14.1	8,459	18.6	132	0.3	45,368	100.0	
2004	7,606	16.6	6,633	14.5	7,816	17.1	8,490	18.6	6,551	14.3	8,563	18.7	99	0.2	45,758	100.0	
2005	7,413	16.2	6,641	14.5	7,943	17.3	8,660	18.9	6,388	13.9	8,605	18.7	247	0.5	45,897	100.0	

* % is proportion of all live births in the County for that year, occurring in a particular region.

Unknown here refers to the proportion of births in a particular year where mother's zip code of residence was not known.

Source: CA, DHS, Center for Health Statistics, Birth Statistical Master Files. County of San Diego, Health & Human Services Agency, Maternal, Child and Family Health Services.

Prepared by County of San Diego (CoSD), Health & Human Services Agency (HHSA), Community Health Statistics, 12/12/2006.

MCFHS

Live Births to Girls, Ages 15-17, Among San Diego County Residents by Location of Residence

	North Coastal		North Central		Central		South		East		North Inland		Unknown		County		County age-
Year	No.	%	No.	%	No.	%	No.	%	No.	%	No.	%	No.	%	No.	%	adjusted rate*
2000	202	2.7	79	1.2	415	4.9	247	3.2	161	2.6	212	2.7	5	4.9	1,321	3.0	
2001	183	2.5	76	1.2	334	4.1	281	3.6	162	2.6	180	2.4	7	4.0	1,223	2.8	
2002	169	2.3	56	0.9	357	4.5	237	3.0	149	2.5	177	2.2	10	5.4	1,155	2.6	
2003	186	2.5	59	0.9	332	4.1	223	2.7	143	2.2	180	2.1	8	6.1	1,131	2.5	
2004	159	2.1	49	0.7	332	4.2	249	2.9	162	2.5	207	2.4	5	5.1	1,163	2.5	
2005	183	2.5	70	1.1	352	4.4	233	2.7	160	2.5	219	2.5	8	3.2	1,225	2.7	

* % is proportion of live births in a region by year, born to teens age 15-17.

Source: CA, DHS, Center for Health Statistics, Birth Statistical Master Files. County of San Diego, Health & Human Services Agency, Maternal, Child and Family Health Services.

Prepared by County of San Diego (CoSD), Health & Human Services Agency (HHSA), Community Health Statistics, 12/12/2006.

MCFHS

Healthy People 2010 Target: 90% of pregnant women beginning prenatal care in 1st trimester
USA: 84% of pregnant women beginning prenatal care in 1st trimester (2003) ‡
California: 87% of pregnant women beginning prenatal care in 1st trimester (2003) ‡

Live Births Where Mother Received Early† Prenatal Care Among San Diego County Residents by Location of Residence

	North Coastal		North Central		Central		South		East		North Inland		Unknown		County		County age-
Year	No.	%*	No.	%*	No.	%*	No.	%*	No.	%*	No.	%*	No.	%*	No.	%*	adjusted rate*
2000	5,722	81.4	5,802	91.8	6,564	78.6	6,186	81.4	5,468	87.5	6,274	81.5	69	69.7	36,085	83.2	
2001	5,894	84.8	5,821	92.3	6,410	79.8	6,418	82.5	5,471	89.1	5,982	82.2	124	73.8	36,120	84.7	
2002	6,231	85.0	5,814	91.8	6,581	83.7	6,823	85.7	5,363	89.2	6,537	86.7	146	80.2	37,495	86.8	
2003	6,245	84.7	5,975	92.6	6,785	85.3	7,277	88.9	5,578	88.2	7,105	88.3	80	64.0	39,045	87.8	
2004	6,057	82.7	6,118	92.8	6,579	85.6	7,553	89.2	5,753	89.1	7,160	87.4	64	68.1	39,284	87.7	
2005	5,949	83.3	6,183	93.5	6,721	85.8	7,707	89.2	5,414	86.2	7,154	86.0	174	75.3	39,302	87.2	

* % is proportion of births where mother received early prenatal care out of the total births where prenatal care start time was known, by region per year. Births with unknown start of care are not included.

† Early prenatal care is defined here as care beginning during 1st trimester of pregnancy.

‡ Source: NVSS - Natality, CDC, NCHS. Online database accessed 12/27/2006: http://wonder.cdc.gov/data2010/source.htm

Source: CA, DHS, Center for Health Statistics, Birth Statistical Master Files. County of San Diego, Health & Human Services Agency, Maternal, Child and Family Health Services.

Prepared by County of San Diego (CoSD), Health & Human Services Agency (HHSA), Community Health Statistics, 12/12/2006.

MCFHS

Healthy People 2010 Target: 7.6% of births born preterm
USA: 12.5% of live births born preterm (2004) ‡
California: 10.7% of live births born preterm (2004) ‡

Preterm Births† Among San Diego County Residents by Location of Residence

	North Coastal		North Central		Central		South		East		North Inland		Unknown		County		County age-
Year	No.	%*	No.	%*	No.	%*	No.	%*	No.	%*	No.	%*	No.	%*	No.	%*	adjusted rate*
2000	695	10.1	614	10.1	968	12.1	749	10.4	624	10.5	738	9.9	<5	§	4,392	10.6	
2001	665	9.9	597	9.9	955	12.4	769	10.3	619	10.8	722	10.0	29	18.1	4,356	10.6	
2002	742	10.7	584	9.5	952	12.6	746	9.8	679	12.1	667	9.0	20	12.3	4,390	10.6	
2003	659	9.3	699	11.2	943	12.3	738	9.4	618	10.3	762	9.6	21	18.4	4,440	10.3	
2004	753	10.6	682	10.7	930	12.6	800	9.8	740	12.0	839	10.4	12	13.8	4,756	11.0	
2005	741	10.6	731	11.3	1,033	13.5	909	10.8	678	11.2	844	10.3	38	16.9	4,974	11.3	

* % is proportion of live births that were preterm (<37 weeks) out of total live births where length of gestation was known, by region per year.

† Preterm birth refers to birth prior to 37 completed weeks of gestation.

‡ Source: NVSS - Natality, CDC, NCHS. Online database accessed 8/13/2007: http://wonder.cdc.gov/data2010/source.htm

§ Rates not calculated for fewer than 5 events.

Source: CA, DHS, Center for Health Statistics, Birth Statistical Master Files. County of San Diego, Health & Human Services Agency, Maternal, Child and Family Health Services.

Prepared by County of San Diego (CoSD), Health & Human Services Agency (HHSA), Community Health Statistics, 8/13/2007.

San Diego County - Public Health Data

Central Profile

Maternal & Child Health continued…

MCFHS

Healthy People 2010 Target: 5% of live births with low birth weight
USA: 7.8% of live births with low birth weight (2002) ‡
California: 6.4 % of live births with low birth weight (2002) ‡

Low Birth Weight Births† Among San Diego County Residents by Location of Residence

	North Coastal		North Central		Central		South		East		North Inland		Unknown		County		County age-
Year	No.	%*	No.	%*	No.	%*	No.	%*	No.	%*	No.	%*	No.	%*	No.	%*	adjusted rate*
2000	431	5.7	411	6.5	576	6.8	427	5.6	415	6.6	403	5.1	5	4.9	2,668	6.0	
2001	428	5.8	389	6.1	567	6.9	437	5.6	375	6.0	428	5.6	20	11.4	2,644	6.0	
2002	447	6.0	383	6.0	521	6.5	449	5.6	406	6.7	458	5.8	18	9.7	2,682	6.1	
2003	433	5.7	421	6.5	581	7.2	474	5.8	367	5.7	494	5.8	12	9.1	2,782	6.1	
2004	491	6.5	424	6.4	538	6.9	519	6.1	440	6.7	528	6.2	13	13.1	2,953	6.5	
2005	439	5.9	484	7.3	590	7.4	565	6.5	429	6.7	559	6.5	25	10.1	3,091	6.7	

* % is proportion of live births that were low birth weight (< 2500 grams) out of total live births, by region per year.
† Low birth weight refers to birth weight less than 2,500 g (approximately 5.5 lbs)
‡ Source: NVSS - Natality, CDC, NCHS. Online database accessed 12/27/2006: http://wonder.cdc.gov/data2010/source.htm
Source: CA, DHS, Center for Health Statistics, Birth Statistical Master Files. County of San Diego, Health & Human Services Agency, Maternal, Child and Family Health Services.
Prepared by County of San Diego (CoSD), Health & Human Services Agency (HHSA), Community Health Statistics, 12/12/2006.

MCFHS

Healthy People 2010 Target: 0.9% of live births with very low birth weight
USA: 1.5% of live births with very low birth weight (2004) ‡
California: 1.2% of live births with very low birth weight (2004) ‡

Very Low Birth Weight Births† Among San Diego County Residents by Location of Residence

	North Coastal		North Central		Central		South		East		North Inland		Unknown		County		County age-
Year	No.	%*	No.	%*	No.	%*	No.	%*	No.	%*	No.	%*	No.	%*	No.	%*	adjusted rate*
2000	86	1.1	82	1.3	138	1.6	79	1.0	91	1.4	83	1.1	<5	§	561	1.3	
2001	80	1.1	79	1.2	102	1.2	82	1.0	89	1.4	82	1.1	6	3.4	520	1.2	
2002	75	1.0	77	1.2	100	1.3	77	1.0	72	1.2	73	0.9	<5	§	476	1.1	
2003	63	0.8	79	1.2	104	1.3	100	1.2	68	1.1	94	1.1	<5	§	509	1.1	
2004	90	1.2	62	0.9	105	1.3	105	1.2	83	1.3	97	1.1	<5	§	543	1.2	
2005	90	1.2	72	1.1	116	1.5	107	1.2	78	1.2	95	1.1	<5	§	559	1.2	

* % is proportion of live births that were very low birth weight (<1,500 grams) out of total live births, by region per year.
† Very low birth weight refers to birth weight less than 1,500 grams (approximately 3 lbs, 4 oz.)
‡ Source: NVSS - Natality, CDC, NCHS. Online database accessed 8/13/2007: http://wonder.cdc.gov/data2010/source.htm
§ Rates not calculated for fewer than 5 events.
Source: CA, DHS, Center for Health Statistics, Birth Statistical Master Files. County of San Diego, Health & Human Services Agency, Maternal, Child and Family Health Services.
Prepared by County of San Diego (CoSD), Health & Human Services Agency (HHSA), Community Health Statistics, 8/13/2007.

MCFHS

Healthy People 2010 Target: 4.1 deaths per 1,000 live births plus fetal deaths*
USA: 6.2 deaths per 1,000 live births plus fetal deaths (2004)* ‡
California: 5.1 deaths per 1,000 live births plus fetal deaths (2004)* ‡

Fetal Mortality Among San Diego County Residents by Location of Residence

	North Coastal		North Central		Central		South		East		North Inland		Unknown		County		County age-
Year	No.	Rate*	No.	Rate*	No.	Rate*	No.	Rate*	No.	Rate*	No.	Rate*	No.	Rate*	No.	Rate*	adjusted rate*
2000	40	5.3	18	2.8	44	5.2	36	4.7	28	4.4	60	7.6	<5	---	228	5.1	
2001	38	5.1	17	2.7	48	5.8	45	5.7	28	4.5	35	4.6	<5	---	213	4.8	
2002	36	4.8	19	3.0	43	5.4	39	4.9	35	5.7	34	4.3	<5	---	207	4.7	
2003	35	4.6	22	3.4	42	5.2	37	4.5	28	4.4	45	5.3	<5	---	210	4.6	
2004	41	5.4	23	3.5	50	6.4	33	3.9	24	3.7	49	5.7	<5	---	224	4.9	
2005	39	5.2	31	4.6	36	4.5	48	5.5	33	5.1	46	5.3	<5	---	233	5.1	

* Rates are number of deaths of fetuses at least 20 complete weeks of gestation per 1,000 live births and fetal deaths.
‡ Source: NVSS - Mortality and Natality, CDC, NCHS. Online database accessed 8/13/2007: http://wonder.cdc.gov/data2010/source.htm
§ Rates not calculated for fewer than 5 events. Rates not calculated in cases where zip code is unknown.
Source: CA, DHS, Center for Health Statistics, Birth & Fetal Death Statistical Master Files. County of San Diego, Health & Human Services Agency, Maternal, Child and Family Health Services.
Prepared by County of San Diego (CoSD), Health & Human Services Agency (HHSA), Community Health Statistics, 8/13/2007.

MCFHS

Healthy People 2010 Target: 4.5 infant deaths per 1,000 live births*
USA: 7.0 deaths per 1,000 live births (2002)* ‡
California: 5.4 deaths per 1,000 live births (2002)* ‡

Infant Mortality Among San Diego County Residents by Location of Residence

	North Coastal		North Central		Central		South		East		North Inland		Unknown		County		County age-
Year	No.	Rate*	No.	Rate*	No.	Rate*	No.	Rate*	No.	Rate*	No.	Rate*	No.	Rate*	No.	Rate*	adjusted rate*
2000	38	5.1	35	5.5	62	7.3	39	5.1	45	7.1	42	5.3	<5	---	263	5.9	
2001	39	5.3	38	6.0	59	7.2	39	5.0	41	6.6	30	3.9	<5	---	246	5.6	
2002	30	4.0	16	2.5	48	6.0	31	3.9	44	7.3	28	3.5	<5	---	197	4.5	
2003	34	4.5	29	4.5	35	4.3	34	4.1	36	5.6	40	4.7	<5	---	210	4.6	
2004	42	5.5	27	4.1	47	6.0	42	4.9	40	6.1	44	5.1	<5	---	246	5.4	
2005																	

* Rates are number of deaths of infants under one year of age per 1,000 live births.
‡ Source: NVSS - Mortality and Natality, CDC, NCHS. Online database accessed 12/27/2006: http://wonder.cdc.gov/data2010/source.htm
§ Rates not calculated for fewer than 5 events. Rates not calculated in cases where zip code is unknown.
Source: CA, DHS, Center for Health Statistics, Birth & Death Statistical Master Files. County of San Diego, Health & Human Services Agency, Maternal, Child and Family Health Services.
Prepared by County of San Diego (CoSD), Health & Human Services Agency (HHSA), Community Health Statistics, 12/12/2006.

San Diego County - Public Health Data

Central Profile

Maternal & Child Health Details

MCFHS

Live Births† Among San Diego County Residents by Location of Residence, 2005 Detail

	North Coastal		North Central		Central		South		East		North Inland		Unknown§		County		County age-adjusted rate*
	No.	%*	No.	%*	No.	%*	No.	%*	No.	%*	No.	%*	No.	%*	No.	%*	
Total**	7,413	16.2	6,641	14.5	7,943	17.3	8,660	18.9	6,388	13.9	8,605	18.7	247	0.5	45,897	100.0	
Gender of Newborn																	
Male	3,792	51.2	3,411	51.4	4,129	52.0	4,408	50.9	3,275	51.3	4,298	49.9	127	51.4	23,440	51.1	
Female	3,621	48.8	3,230	48.6	3,814	48.0	4,252	49.1	3,113	48.7	4,307	50.1	120	48.6	22,457	48.9	
Race/Ethnicity of Mother																	
White	3,147	42.5	3,349	50.4	1,159	14.6	1,219	14.1	2,918	45.7	3,428	39.8	55	22.3	15,275	33.3	
Black	224	3.0	233	3.5	814	10.2	305	3.5	396	6.2	129	1.5	22	8.9	2,123	4.6	
Hispanic	3,168	42.7	1,252	18.9	4,534	57.1	5,971	68.9	1,915	30.0	3,344	38.9	116	47.0	20,300	44.2	
API/Other††	874	11.8	1,807	27.2	1,436	18.1	1,165	13.5	1,159	18.1	1,704	19.8	54	21.9	8,199	17.9	
Age Group of Mother																	
0-14	15	0.2	<5	§	16	0.2	8	0.1	<5	§	7	0.1	<5	§	51	0.1	
15-24	2,403	32.4	1,192	17.9	3,032	38.2	2,923	33.8	2,195	34.4	2,360	27.4	122	49.4	14,227	31.0	
25-34	3,642	49.1	3,810	57.4	3,781	47.6	4,488	51.8	3,242	50.8	4,557	53.0	93	37.7	23,613	51.4	
35+	1,353	18.3	1,637	24.6	1,114	14.0	1,241	14.3	947	14.8	1,681	19.5	27	10.9	8,000	17.4	

* % is proportion of live births in a region by year, occurring in a particular region (or county total), with the specified characteristic.

** Numbers may not add up to totals due to unknown or missing details.

†† API/Other includes Asian, Pacific Islanders, Native American, those reporting 2 or more race/ethnicities, other, or had missing information.

§ Rates not calculated for fewer than 5 events.

Source: CA, DHS, Center for Health Statistics, Birth Statistical Master Files. County of San Diego, Health & Human Services Agency, Maternal, Child and Family Health Services.

Prepared by County of San Diego (CoSD), Health & Human Services Agency (HHSA), Community Health Statistics, 10/15/2007.

MCFHS

Live Births to Girls, Ages 15-17, Among San Diego County Residents by Location of Residence, 2005 Detail

	North Coastal		North Central		Central		South		East		North Inland		Unknown§		County		County age-adjusted rate*
	No.	%*	No.	%*	No.	%*	No.	%*	No.	%*	No.	%*	No.	%*	No.	%*	
Total**	183	2.5	70	1.1	352	4.4	233	2.7	160	2.5	219	2.5	8	3.2	1,225	2.7	
Gender of Newborn																	
Male	91	2.4	43	1.3	195	4.7	122	2.8	91	2.8	99	2.3	<5	§	645	2.8	
Female	92	2.5	27	0.8	157	4.1	111	2.6	69	2.2	120	2.8	<5	§	580	2.6	
Race/Ethnicity of Mother																	
White	19	0.6	11	0.3	8	0.7	13	1.1	36	1.2	20	0.6	<5	§	109	0.7	
Black	5	2.2	5	2.1	47	5.8	5	1.6	10	2.5	<5	§	<5	§	73	3.4	
Hispanic	148	4.7	34	2.7	253	5.6	203	3.4	87	4.5	175	5.2	<5	§	904	4.5	
API/Other††	11	1.3	20	1.1	44	3.1	12	1.0	27	2.3	23	1.3	<5	§	139	1.7	
Age Group of Mother																	
0-14																	
15-24																	
25-34																	
35+																	

* % is proportion of live births of all ages, (in a region by year with specified characteristic), that are born to teens age 15-17. Denominators are based on numbers in table immediately above.

** Numbers may not add up to totals due to unknown or missing details.

†† API/Other includes Asian, Pacific Islanders, Native American, those reporting 2 or more race/ethnicities, other, or had missing information.

§ Rates not calculated for fewer than 5 events. Rates not calculated in cases where mother's zip code of residence is unknown.

Source: CA, DHS, Center for Health Statistics, Birth Statistical Master Files. County of San Diego, Health & Human Services Agency, Maternal, Child and Family Health Services.

Prepared by County of San Diego (CoSD), Health & Human Services Agency (HHSA), Community Health Statistics, 8/27/2007.

MCFHS

Live Births Where Mother Received Early† Prenatal Care Among San Diego County Residents by Location of Residence, 2005 Detail

	North Coastal		North Central		Central		South		East		North Inland		Unknown§		County		County age-adjusted rate*
	No.	%*	No.	%*	No.	%*	No.	%*	No.	%*	No.	%*	No.	%*	No.	%*	
Total**	5,949	83.3	6,183	93.5	6,721	85.8	7,707	89.2	5,414	86.2	7,154	86.0	174	75.3	39,302	87.2	
Gender of Newborn																	
Male	3,034	83.0	3,174	93.5	3,481	85.6	3,916	89.0	2,759	85.5	3,572	85.8	84	73.7	20,020	87.0	
Female	2,915	83.6	3,009	93.5	3,240	86.1	3,791	89.3	2,655	86.9	3,582	86.3	90	76.9	19,282	87.5	
Race/Ethnicity of Mother																	
White	2,705	89.2	3,182	95.2	1,055	91.7	1,123	92.3	2,604	90.2	3,134	92.6	33	64.7	13,836	91.8	
Black	147	71.0	207	90.0	654	81.8	272	89.5	344	88.7	99	81.8	16	72.7	1,739	83.9	
Hispanic	2,415	78.5	1,119	90.0	3,815	85.3	5,259	88.2	1,559	82.7	2,464	77.9	98	85.2	16,729	84.0	
API/Other††	682	82.3	1,675	93.2	1,197	85.0	1,053	90.8	907	80.9	1,457	88.6	27	62.8	6,998	87.4	
Age Group of Mother																	
0-14	7	50.0	<5	§	8	50.0	<5	§	<5	§	<5	§	<5	§	23	46.0	
15-24	1,656	73.1	1,042	88.2	2,440	81.9	2,480	85.1	1,746	81.1	1,704	76.8	86	74.1	11,154	80.7	
25-34	3,062	86.5	3,586	94.4	3,285	88.0	4,097	91.4	2,838	88.8	3,946	88.9	71	80.7	20,885	89.7	
35+	1,224	92.2	1,554	95.2	988	89.5	1,126	91.0	830	89.2	1,501	91.1	17	63.0	7,240	91.6	

* % is proportion of births where mother received early prenatal care out of the total births where prenatal care start time was known, by region per year. Births with unknown start of care are not included.

† Early prenatal care is defined here as care beginning during 1st trimester of pregnancy.

** Numbers may not add up to totals due to unknown or missing details.

†† API/Other includes Asian, Pacific Islanders, Native American, those reporting 2 or more race/ethnicities, other, or had missing information.

§ Rates not calculated for fewer than 5 events. Rates not calculated in cases where mother's zip code of residence is unknown.

Source: CA, DHS, Center for Health Statistics, Birth Statistical Master Files. County of San Diego, Health & Human Services Agency, Maternal, Child and Family Health Services.

Prepared by County of San Diego (CoSD), Health & Human Services Agency (HHSA), Community Health Statistics, 8/27/2007.

San Diego County - Public Health Data

Central Profile

Maternal & Child Health Details continued…

MCFHS

Preterm Births† Among San Diego County Residents by Location of Residence, 2005 Detail

	North Coastal		North Central		Central		South		East		North Inland		Unknown§		County		County age-adjusted rate*
	No.	%*	No.	%*	No.	%*	No.	%*	No.	%*	No.	%*	No.	%*	No.	%*	
Total**	741	10.6	731	11.3	1,033	13.5	909	10.8	678	11.2	844	10.3	38	16.9	4,974	11.3	
Gender of Newborn																	
Male	383	10.7	387	11.6	588	14.8	475	11.1	384	12.5	455	11.0	19	16.8	2,691	12.0	
Female	358	10.4	344	11.0	445	12.1	434	10.5	294	10.0	389	9.5	19	17.0	2,283	10.6	
Race/Ethnicity of Mother																	
White	293	9.9	328	10.0	128	11.5	129	11.0	299	10.8	331	10.0	8	16.3	1,516	10.4	
Black	30	14.9	41	19.1	120	15.7	42	14.6	67	17.8	19	15.8	5	26.3	324	16.3	
Hispanic	321	10.6	141	11.6	586	13.3	584	10.1	188	10.4	311	9.9	15	13.4	2,146	11.0	
API/Other††	97	11.8	221	12.4	199	14.4	154	13.6	124	11.6	183	11.2	10	22.2	988	12.6	
Age Group of Mother																	
0-14	<5	§	<5	§	<5	§	<5	§	<5	§	<5	§	<5	§	<5	§	
15-24	222	10.0	127	11.0	372	12.7	290	10.3	210	10.2	217	9.9	19	16.8	1,457	10.8	
25-34	347	10.0	374	10.0	481	13.2	471	10.8	353	11.5	434	9.9	15	17.0	2,475	10.9	
35+	170	13.0	229	14.4	180	16.7	148	12.4	114	12.7	193	11.9	<5	§	1,038	13.5	

* % is proportion of live births that were preterm (<37 weeks) out of live births with known length of gestation, by region per year.

† Preterm birth refers to birth prior to 37 completed weeks of gestation.

** Numbers may not add up to totals due to unknown or missing details.

†† API/Other includes Asian, Pacific Islanders, Native American, those reporting 2 or more race/ethnicities, other, or had missing information.

§ Rates not calculated for fewer than 5 events. Rates not calculated in cases where mother's zip code of residence is unknown.

Source: CA, DHS, Center for Health Statistics, Birth Statistical Master Files. County of San Diego, Health & Human Services Agency, Maternal, Child and Family Health Services.

Prepared by County of San Diego (CoSD), Health & Human Services Agency (HHSA), Community Health Statistics, 8/27/2007.

MCFHS

Low Birth Weight Births† Among San Diego County Residents by Location of Residence, 2005 Detail

	North Coastal		North Central		Central		South		East		North Inland		Unknown§		County		County age-adjusted rate*
	No.	%*	No.	%*	No.	%*	No.	%*	No.	%*	No.	%*	No.	%*	No.	%*	
Total**	439	5.9	484	7.3	590	7.4	565	6.5	429	6.7	559	6.5	25	10.1	3,091	6.7	
Gender of Newborn																	
Male	202	5.3	219	6.4	304	7.4	274	6.2	226	6.9	263	6.1	8	6.3	1,496	6.4	
Female	237	6.5	265	8.2	286	7.5	291	6.8	203	6.5	296	6.9	17	14.2	1,595	7.1	
Race/Ethnicity of Mother																	
White	179	5.7	235	7.0	86	7.4	91	7.5	208	7.1	214	6.2	6	10.9	1,019	6.7	
Black	26	11.6	25	10.7	82	10.1	36	11.8	44	11.1	13	10.1	7	31.8	233	11.0	
Hispanic	174	5.5	88	7.0	297	6.6	340	5.7	99	5.2	197	5.9	6	5.2	1,201	5.9	
API/Other††	60	6.9	136	7.5	125	8.7	98	8.4	78	6.7	135	7.9	6	11.1	638	7.8	
Age Group of Mother																	
0-14	<5	§	<5	§	<5	§	<5	§	<5	§	<5	§	<5	§	7	13.7	
15-24	130	5.4	80	6.7	235	7.8	184	6.3	118	5.4	142	6.0	14	11.5	903	6.3	
25-34	208	5.7	245	6.4	241	6.4	276	6.1	219	6.8	283	6.2	6	6.5	1,478	6.3	
35+	99	7.3	158	9.7	114	10.2	103	8.3	90	9.5	134	8.0	5	18.5	703	8.8	

* % is proportion of live births that were low birth weight (< 2500 grams) out of total live births, by region per year.

† Low birth weight refers to birth weight less than 2,500 g (approximately 5.5 lbs)

** Numbers may not add up to totals due to unknown or missing details.

†† API/Other includes Asian, Pacific Islanders, Native American, those reporting 2 or more race/ethnicities, other, or had missing information.

§ Rates not calculated for fewer than 5 events. Rates not calculated in cases where mother's zip code of residence is unknown.

Source: CA, DHS, Center for Health Statistics, Birth Statistical Master Files. County of San Diego, Health & Human Services Agency, Maternal, Child and Family Health Services.

Prepared by County of San Diego (CoSD), Health & Human Services Agency (HHSA), Community Health Statistics, 8/27/2007.

MCFHS

Very Low Birth Weight Births† Among San Diego County Residents by Location of Residence, 2005 Detail

	North Coastal		North Central		Central		South		East		North Inland		Unknown§		County		County age-adjusted rate*
	No.	%*	No.	%*	No.	%*	No.	%*	No.	%*	No.	%*	No.	%*	No.	%*	
Total**	90	1.2	72	1.1	116	1.5	107	1.2	78	1.2	95	1.1	<5	§	559	1.2	
Gender of Newborn																	
Male	40	1.1	41	1.2	61	1.5	54	1.2	44	1.3	46	1.1	<5	§	287	1.2	
Female	50	1.4	31	1.0	55	1.4	53	1.2	34	1.1	49	1.1	<5	§	272	1.2	
Race/Ethnicity of Mother																	
White	31	1.0	35	1.0	18	1.6	15	1.2	36	1.2	40	1.2	<5	§	175	1.1	
Black	5	2.2	<5	§	19	2.3	8	2.6	9	2.3	5	3.9	<5	§	50	2.4	
Hispanic	44	1.4	13	1.0	60	1.3	59	1.0	17	0.9	37	1.1	<5	§	231	1.1	
API/Other††	10	1.1	20	1.1	19	1.3	25	2.1	16	1.4	13	0.8	<5	§	103	1.3	
Age Group of Mother																	
0-14	<5	§	<5	§	<5	§	<5	§	<5	§	<5	§	<5	§	<5	§	
15-24	26	1.1	8	0.7	46	1.5	39	1.3	25	1.1	20	0.8	<5	§	165	1.2	
25-34	45	1.2	39	1.0	55	1.5	49	1.1	36	1.1	52	1.1	<5	§	276	1.2	
35+	19	1.4	25	1.5	15	1.3	19	1.5	16	1.7	23	1.4	<5	§	117	1.5	

* % is proportion of live births that were very low birth weight (<1,500 grams) out of total live births, by region per year.

† Very low birth weight refers to birth weight less than 1,500 grams (approximately 3 lbs, 4 oz.)

** Numbers may not add up to totals due to unknown or missing details.

†† API/Other includes Asian, Pacific Islanders, Native American, those reporting 2 or more race/ethnicities, other, or had missing information.

§ Rates not calculated for fewer than 5 events. Rates not calculated in cases where mother's zip code of residence is unknown.

Source: CA, DHS, Center for Health Statistics, Birth Statistical Master Files. County of San Diego, Health & Human Services Agency, Maternal, Child and Family Health Services.

Prepared by County of San Diego (CoSD), Health & Human Services Agency (HHSA), Community Health Statistics, 8/27/2007.

San Diego County - Public Health Data

Central Profile

Maternal & Child Health Details continued…

MCFHS

Fetal Mortality Among San Diego County Residents by Location of Residence, 2005 Detail

	North Coastal		North Central		Central		South		East		North Inland		Unknown§		County		County age-
	No.	Rate*	No.	Rate*	No.	Rate*	No.	Rate*	No.	Rate*	No.	Rate*	No.	Rate*	No.	Rate*	adjusted rate*
Total**	39	5.2	31	4.6	36	4.5	48	5.5	33	5.1	46	5.3	<5	---	233	5.1	
Gender of Newborn																	
Male	25	6.5	14	4.1	24	5.8	26	5.9	21	6.4	25	5.8	<5	---	135	5.7	
Female	14	3.9	17	5.2	12	3.1	22	5.1	12	3.8	21	4.9	<5	---	98	4.3	
Race/Ethnicity of Mother																	
White	13	4.0	19	5.5	<5	§	7	5.6	20	6.7	22	6.3	<5	---	84	5.4	
Black	<5	§	<5	§	6	6.9	<5	§	<5	§	<5	§	<5	---	16	6.9	
Hispanic	23	7.2	6	4.8	23	5.0	37	6.2	8	4.2	18	5.4	<5	---	115	5.6	
API/Other††	<5	§	<5	§	<5	§	<5	§	<5	§	<5	§	<5	---	18	2.3	
Age Group of Mother																	
0-14	<5	§	<5	§	<5	§	<5	§	<5	§	<5	§	<5	---	<5	§	
15-24	13	5.4	6	5.0	13	4.3	17	5.8	9	4.1	12	5.1	<5	---	70	4.9	
25-34	13	3.6	12	3.1	17	4.5	20	4.4	19	5.8	18	3.9	<5	---	99	4.2	
35+	13	9.5	13	7.9	6	5.4	11	8.8	5	5.3	15	8.8	<5	---	63	7.8	

* Rates are number of deaths of fetuses at least 20 complete weeks of gestation per 1,000 live births and fetal deaths.

** Numbers may not add up to totals due to unknown or missing details.

†† API/Other includes Asian, Pacific Islanders, Native American, other, or had missing information.

§ Rates not calculated for fewer than 5 events. Rates not calculated in cases where mother's zip code of residence is unknown.

Source: CA, DHS, Center for Health Statistics, Birth & Fetal Death Statistical Master Files. County of San Diego, Health & Human Services Agency, Maternal, Child and Family Health Services.

Prepared by County of San Diego (CoSD), Health & Human Services Agency (HHSA), Community Health Statistics, 8/27/2007.

MCFHS

Infant Mortality Among San Diego County Residents by Location of Residence, 2004 Detail

	North Coastal		North Central		Central		South		East		North Inland		Unknown§		County		County age-
	No.	Rate*	No.	Rate*	No.	Rate*	No.	Rate*	No.	Rate*	No.	Rate*	No.	Rate*	No.	Rate*	adjusted rate*
Total**	42	5.5	27	4.1	47	6.0	42	4.9	40	6.1	44	5.1	<5	---	246	5.4	
Gender of Newborn																	
Male	28	7.0	14	4.0	17	4.3	25	5.9	23	6.9	24	5.5	<5	---	133	5.7	
Female	14	3.9	13	4.1	30	7.8	17	4.0	17	5.3	20	4.8	<5	---	113	5.1	
Race/Ethnicity‡																	
White	15	4.6	15	4.4	6	4.9	7	5.7	18	5.7	20	5.7	<5	---	81	5.1	
Black	<5	§	<5	§	10	12.6	5	18.4	<5	§	<5	§	<5	---	25	12.0	
Hispanic	18	5.9	5	4.2	24	5.5	23	3.9	13	6.7	20	6.1	<5	---	104	5.3	
API/Other††	5	4.7	6	3.3	7	5.0	7	6.2	6	6.0	<5	§	<5	---	36	4.4	
Age Group of Mother - n/a																	
0-14																	
15-24																	
25-34																	
35+																	

* Rates are number of deaths of infants under one year of age per 1,000 live births.

‡ No. based on Race/Ethnicity of infant, while rate is based on both infant's and mother's Race/Ethnicity

** Numbers may not add up to totals due to unknown or missing details.

†† API/Other includes Asian, Pacific Islanders, Native American, those reporting 2 or more race/ethnicities, other, or had missing information.

§ Rates not calculated for fewer than 5 events. Rates not calculated in cases where infant's or mother's zip code of residence is unknown.

Source: CA, DHS, Center for Health Statistics, Birth & Death Statistical Master Files. County of San Diego, Health & Human Services Agency, Maternal, Child and Family Health Services.

Prepared by County of San Diego (CoSD), Health & Human Services Agency (HHSA), Community Health Statistics, 8/27/2007.

San Diego County - Public Health Data

Central Profile

Unintentional Injury

Death Certificate

Healthy People 2010 Target: 17.1 unintentional injury deaths per 100,000 population, age-adjusted*
USA: 37.3 deaths per 100,000 population, age-adjusted (2003)* ‡
California: 30.4 deaths per 100,000 population, age-adjusted (2003)* ‡

Unintentional Injury† Deaths Among San Diego County Residents by Location of Residence

	North Coastal		North Central		Central		South		East		North Inland		Unknown§		County		County age-
Year	No.	Rate*	No.	Rate*	No.	Rate*	No.	Rate*	No.	Rate*	No.	Rate*	No.	Rate*	No.	Rate*	adjusted rate*
2000	99	21.5	118	21.2	142	29.6	97	25.2	124	28.1	108	22.0	41	---	729	25.9	26.3
2001	126	27.0	115	20.4	124	25.4	78	19.6	111	24.8	129	25.8	34	---	717	25.0	25.3
2002	122	25.3	115	20.0	149	30.6	114	27.7	118	26.2	144	28.2	28	---	790	27.1	27.6
2003	112	22.9	106	17.9	143	29.3	92	21.6	140	30.9	142	27.0	72	---	807	27.2	27.7
2004	140	28.2	144	24.3	130	26.4	91	20.9	133	29.2	151	28.0	74	---	863	28.6	28.7
2005																	

* Rates per 100,000 population. County and other age-adjusted rates per 100,000 2000 US standard population. HP 2010 targets include midcourse review revised targets.
† Unintentional Injury death refers to (underlying cause of death) ICD-10 codes V01-X59, Y85-Y86.
‡ Source: National Vital Statistics System, CDC, NCHS. Online database accessed 12/20/2006: http://wonder.cdc.gov/data2010/source.htm
§ Rates not calculated for fewer than 5 events. Rates not calculated in cases where zip code is unknown.
Source: Death Statistical Master Files (CA DHS), County of San Diego, Health & Human Services Agency, Community Epidemiology; SANDAG, Current Population Estimates, 9/27/2006.
Prepared by County of San Diego (CoSD), Health & Human Services Agency (HHSA), Community Health Statistics, 12/12/2006.

Emergency Department

Unintentional Injury† Emergency Department Discharges in San Diego County by Location of Residence

	North Coastal		North Central		Central		South		East		North Inland		Unknown§		County		County age-
Year**	No.	Rate*	No.	Rate*	No.	Rate*	No.	Rate*	No.	Rate*	No.	Rate*	No.	Rate*	No.	Rate*	adjusted rate*
FY 2005/06	21,096	4181.2	23,912	3998.4	26,076	5222.4	22,563	4921.1	25,983	5732.7	22,401	4049.5	12,458	---	154,489	5037.4	5014.1
														---			

* Rates per 100,000 population. County age-adjusted rates per 100,000 2000 US standard population.
† Unintentional Injury emergency department visit refers to primary ICD-9 Ecodes E800-E869, E880-E929.
** New database; FY 2005/2006 is first full year regional data is available.
§ Rates not calculated for fewer than 5 events. Rates not calculated in cases where zip code is unknown or outside San Diego County.
Source: HASD&IC, CHIP, County of San Diego, Health & Human Services Agency, Emergency Medical Services, Emergency Department Database; SANDAG, Current Population Estimates, 9/27/2006.
Prepared by County of San Diego (CoSD), Health & Human Services Agency (HHSA), Community Health Statistics, 12/12/2006.

Unintentional Injury continued…

Death Certificate

Healthy People 2010 Target: 0.7 drowning deaths per 100,000 population, age-adjusted*
USA: 1.2 deaths per 100,000 population, age-adjusted (2003)* ‡
California: 1.1 deaths per 100,000 population, age-adjusted (2003)* ‡

Drowning† Deaths Among San Diego County Residents by Location of Residence

	North Coastal		North Central		Central		South		East		North Inland		Unknown§		County		County age-
Year	No.	Rate*	No.	Rate*	No.	Rate*	No.	Rate*	No.	Rate*	No.	Rate*	No.	Rate*	No.	Rate*	adjusted rate*
2000	<5	§	12	2.2	8	1.7	<5	§	<5	§	<5	§	<5	---	31	1.1	1.1
2001	5	1.1	10	1.8	<5	§	<5	§	5	1.1	<5	§	<5	---	30	1.0	1.0
2002	9	1.9	<5	§	6	1.2	9	2.2	<5	§	<5	§	<5	---	31	1.1	1.1
2003	<5	§	<5	§	5	1.0	<5	-	<5	§	<5	§	<5	---	19	0.6	0.6
2004	8	1.6	7	1.2	<5	§	5	1.1	<5	§	7	1.3	7	---	41	1.4	1.4
2005																	

* Rates per 100,000 population. County and other age-adjusted rates per 100,000 2000 US standard population. HP 2010 targets include midcourse review revised targets.
† Drowning death refers to (underlying cause of death) ICD-10 codes W65-W74, V90, V92.
‡ Source: National Vital Statistics System, CDC, NCHS. Online database accessed 12/20/2006: http://wonder.cdc.gov/data2010/source.htm
§ Rates not calculated for fewer than 5 events. Rates not calculated in cases where zip code is unknown.
Source: Death Statistical Master Files (CA DHS), County of San Diego, Health & Human Services Agency, Community Epidemiology; SANDAG, Current Population Estimates, 9/27/2006.
Prepared by County of San Diego (CoSD), Health & Human Services Agency (HHSA), Community Health Statistics, 12/12/2006.

Death Certificate

Healthy People 2010 Target: 0.2 accidental exposure deaths per 100,000 population, age-adjusted*
USA: 1.2 deaths per 100,000 population, age-adjusted (2003)* ‡
California: 0.6 deaths per 100,000 population, age-adjusted (2003)* ‡

Deaths due to Accidental Exposure to Smoke, Fire or Flames† Among San Diego County Residents by Location of Residence

	North Coastal		North Central		Central		South		East		North Inland		Unknown§		County		County age-
Year	No.	Rate*	No.	Rate*	No.	Rate*	No.	Rate*	No.	Rate*	No.	Rate*	No.	Rate*	No.	Rate*	adjusted rate*
2000	<5	§	<5	§	<5	§	<5	§	<5	§	<5	§	<5	---	11	0.4	0.3
2001	<5	§	<5	§	<5	§	<5	§	<5	§	<5	§	<5	---	7	0.2	0.3
2002	<5	§	<5	§	<5	§	<5	§	<5	§	<5	§	<5	---	10	0.3	0.4
2003	<5	§	<5	§	5	1.0	<5	§	12	2.7	5	1.0	<5	---	28	0.9	1.0
2004	<5	§	<5	§	<5	§	<5	§	<5	§	<5	§	<5	---	8	0.3	0.2
2005																	

* Rates per 100,000 population. County and other age-adjusted rates per 100,000 2000 US standard population. HP 2010 targets include midcourse review revised targets.
† Accidental exposure to smoke, fire or flame death refers to (underlying cause of death) ICD-10 codes X00-X09.
‡ Source: National Vital Statistics System, CDC, NCHS. Online database accessed 12/20/2006: http://wonder.cdc.gov/data2010/source.htm
§ Rates not calculated for fewer than 5 events. Rates not calculated in cases where zip code is unknown.
Source: Death Statistical Master Files (CA DPH), County of San Diego, Health & Human Services Agency, Community Epidemiology; SANDAG, Current Population Estimates, 9/27/2006.
Prepared by County of San Diego (CoSD), Health & Human Services Agency (HHSA), Community Health Statistics, 12/12/2006.

Death Certificate

Healthy People 2010 Target: n/a for unintentional suffocation
USA: 1.9 deaths per 100,000 population, age-adjusted (2003)* ‡
California: 0.9 deaths per 100,000 population, age-adjusted (2003)* ‡

Deaths due to Unintentional Suffocation† Among San Diego County Residents by Location of Residence

	North Coastal		North Central		Central		South		East		North Inland		Unknown§		County		County age-
Year	No.	Rate*	No.	Rate*	No.	Rate*	No.	Rate*	No.	Rate*	No.	Rate*	No.	Rate*	No.	Rate*	adjusted rate*
2000	<5	§	<5	§	6	1.2	<5	§	6	1.4	<5	§	<5	---	19	0.7	0.7
2001	<5	§	<5	§	5	1.0	<5	§	<5	§	<5	§	<5	---	13	0.5	0.5
2002	<5	§	<5	§	<5	§	<5	§	6	1.3	<5	§	<5	---	18	0.6	0.6
2003	<5	§	<5	§	<5	§	<5	§	<5	§	<5	§	<5	---	19	0.6	0.7
2004	<5	§	7	1.2	<5	§	<5	§	6	1.3	5	0.9	<5	---	28	0.9	1.0
2005																	

* Rates per 100,000 population. County and other age-adjusted rates per 100,000 2000 US standard population.
† Unintentional suffocation death refers to (underlying cause of death) ICD-10 codes W75-W84.
‡ Source: CDC, NCHS, Compressed Mortality Files. On-line Database accessed 12/27/2006: http://wonder.cdc.gov/cmf-icd10.html
§ Rates not calculated for fewer than 5 events. Rates not calculated in cases where zip code is unknown.
Source: Death Statistical Master Files (CA DPH), County of San Diego, Health & Human Services Agency, Community Epidemiology; SANDAG, Current Population Estimates, 9/27/2006.
Prepared by County of San Diego (CoSD), Health & Human Services Agency (HHSA), Community Health Statistics, 12/12/2006.

San Diego County - Public Health Data

Central Profile

Unintentional Injury Details

Death Certificate

Unintentional Injury† Deaths Among San Diego County Residents by Location of Residence, 2004 Detail

	North Coastal		North Central		Central		South		East		North Inland		Unknown§		County		County age-
	No.	Rate*	No.	Rate*	No.	Rate*	No.	Rate*	No.	Rate*	No.	Rate*	No.	Rate*	No.	Rate*	adjusted rate*
Total**	140	28.2	144	24.3	130	26.4	91	20.9	133	29.2	151	28.0	74	---	863	28.6	28.7
Gender																	
Male	98	38.9	88	29.6	88	35.2	62	28.4	86	38.9	102	38.6	62	---	586	39.0	40.2
Female	42	17.1	56	19.0	42	17.3	29	13.3	47	20.1	49	17.8	12	---	277	18.3	17.9
Race/Ethnicity																	
White	107	35.5	112	29.3	61	43.9	45	38.2	111	36.5	108	32.9	51	---	595	37.8	33.8
Black	<5	§	<5	§	32	47.9	<5	§	<5	§	<5	§	<5	---	49	30.7	33.2
Hispanic	25	18.9	11	15.5	25	12.7	38	16.7	12	13.5	25	18.1	10	---	146	17.1	45.3
API/Other††	5	12.1	17	15.1	12	13.8	6	9.3	6	15.4	16	28.1	11	---	73	18.2	18.2
Age Group																	
0-14	5	4.6	<5	§	5	4.6	5	5.0	5	5.1	5	4.2	<5	---	28	4.4	
15-24	26	32.2	15	18.1	17	21.1	7	9.2	20	30.3	18	23.2	13	---	116	25.0	
25-64	75	29.9	83	24.5	88	33.6	52	24.1	78	32.5	88	32.0	50	---	514	32.5	
65+	34	60.7	44	63.6	20	48.5	27	61.1	30	57.5	40	60.2	<5	---	198	60.1	

* Rates per 100,000 population. County age-adjusted rates per 100,000 2000 US standard population.

** Numbers may not add up to totals due to unknown or missing details.

† Unintentional Injury death refers to (underlying cause of death) ICD-10 codes V01-X59, Y85-Y86.

†† API/Other includes Asian, Pacific Islanders, those reporting 2 or more race/ethnicities, other, or had missing information.

§ Rates not calculated for fewer than 5 events. Rates not calculated in cases where zip code is unknown.

Source: Death Statistical Master Files (CA DPH), County of San Diego, Health & Human Services Agency, Community Epidemiology; SANDAG, Current Population Estimates, 9/27/2006.

Prepared by County of San Diego (CoSD), Health & Human Services Agency (HHSA), Community Health Statistics, 8/27/2007.

Emergency Department

Unintentional Injury† Emergency Department Discharges in San Diego County by Location of Residence, FY 2005/2006 Detail

	North Coastal		North Central		Central		South		East		North Inland		Unknown§		County		County age-
	No.	Rate*	No.	Rate*	No.	Rate*	No.	Rate*	No.	Rate*	No.	Rate*	No.	Rate*	No.	Rate*	adjusted rate*
Total**	21,096	4181.2	23,912	3998.4	26,076	5222.4	22,563	4921.1	25,983	5732.7	22,401	4049.5	12,458	---	154,489	5037.4	5014.1
Gender																	
Male	11,383	4453.2	12,652	4198.1	14,191	5574.9	12,066	5215.0	13,552	6136.4	12,023	4428.2	7,146	---	83,013	5407.1	5350.3
Female	9,710	3900.6	11,256	3794.2	11,883	4855.0	10,493	4619.9	12,429	5348.2	10,357	3676.9	5,302	---	71,430	4663.9	4621.9
Race/Ethnicity																	
White	13,958	4598.8	16,164	4229.6	8,903	6395.2	5,859	4802.2	17,280	5783.4	14,358	4333.2	7,695	---	84,217	5340.2	5429.6
Black	804	4025.0	994	4947.0	5,083	7556.6	1,116	5148.1	1,743	7282.2	568	5250.0	590	---	10,898	6654.6	6556.5
Hispanic	4,737	3463.1	2,944	4009.3	9,057	4454.6	12,453	5161.5	4,706	5210.5	5,088	3477.2	2,519	---	41,504	4655.8	4622.9
API/Other††	1,597	3607.1	3,810	3113.8	3,033	3388.3	3,135	4262.8	2,254	5606.5	2,387	3689.8	1,654	---	17,870	4112.0	4074.1
Age Group																	
0-14	5,059	4621.3	4,948	4799.4	6,360	5868.7	6,892	6602.9	6,564	6992.9	6,054	5073.7	2,206	---	38,083	5964.4	
15-24	3,703	4490.4	4,285	5376.7	4,407	5454.7	4,176	5149.2	4,699	7051.5	4,203	5104.8	3,022	---	28,495	6024.0	
25-64	9,283	3637.8	10,944	3183.6	12,950	4837.7	9,022	3988.2	11,434	4762.6	9,076	3212.5	6,029	---	68,738	4255.0	
65+	3,051	5312.5	3,734	5223.1	2,354	5544.7	2,472	5282.2	3,286	6239.8	3,068	4445.9	1,201	---	19,166	5639.6	

* Rates per 100,000 population. County age-adjusted rates per 100,000 2000 US standard population.

** Numbers may not add up to totals due to unknown or missing details.

† Unintentional Injury emergency department visit refers to primary ICD-9 Ecodes E800-E869, E880-E929.

†† API/Other includes Asian, Pacific Islanders, those reporting 2 or more race/ethnicities, other, or had missing information.

§ Rates not calculated for fewer than 5 events. Rates not calculated in cases where zip code is unknown or outside San Diego County.

Source: HASD&IC, CHIP, County of San Diego, Health & Human Services Agency, Emergency Medical Services, Emergency Department Database; SANDAG, Current Population Estimates, 9/27/2006.

Prepared by County of San Diego (CoSD), Health & Human Services Agency (HHSA), Community Health Statistics, 8/27/2007.

San Diego County - Public Health Data

Central Profile

Fall-Related Injury

Death Certificate

Healthy People 2010 Target: 3.0 fall deaths per 100,000 population, age-adjusted*
USA: 5.9 deaths per 100,000 population, age-adjusted (2003)* ‡
California: 4.7 deaths per 100,000 population, age-adjusted (2003)* ‡

Fall-Related† Deaths Among San Diego County Residents by Location of Residence

	North Coastal		North Central		Central		South		East		North Inland		Unknown§		County		County age-
Year	No.	Rate*	No.	Rate*	No.	Rate*	No.	Rate*	No.	Rate*	No.	Rate*	No.	Rate*	No.	Rate*	adjusted rate*
2000	25	5.4	23	4.1	13	2.7	20	5.2	22	5.0	20	4.1	5	---	128	4.5	5.1
2001	10	2.1	19	3.4	17	3.5	10	2.5	16	3.6	32	6.4	<5	---	107	3.7	4.1
2002	15	3.1	33	5.7	16	3.3	17	4.1	17	3.8	34	6.7	<5	---	134	4.6	5.1
2003	24	4.9	23	3.9	18	3.7	22	5.2	25	5.5	27	5.1	5	---	144	4.8	5.2
2004	20	4.0	37	6.2	12	2.4	17	3.9	25	5.5	24	4.5	<5	---	137	4.5	4.9
2005																	

* Rates per 100,000 population. County and other age-adjusted rates per 100,000 2000 US standard population. HP 2010 targets include midcourse review revised targets.
† Fall-related death refers to (underlying cause of death) ICD-10 codes W00-W19; accidental falls.
‡ Source: National Vital Statistics System, CDC, NCHS. Online database accessed 12/20/2006: http://wonder.cdc.gov/data2010/source.htm
§ Rates not calculated for fewer than 5 events. Rates not calculated in cases where zip code is unknown.
Source: Death Statistical Master Files (CA DHS), County of San Diego, Health & Human Services Agency, Community Epidemiology; SANDAG, Current Population Estimates, 9/27/2006.
Prepared by County of San Diego (CoSD), Health & Human Services Agency (HHSA), Community Health Statistics, 12/12/2006.

Hospital

Fall-related† Hospitalizations Among San Diego County Residents by Location of Residence

	North Coastal		North Central		Central		South		East		North Inland		Unknown§		County		County age-
Year	No.	Rate*	No.	Rate*	No.	Rate*	No.	Rate*	No.	Rate*	No.	Rate*	No.	Rate*	No.	Rate*	adjusted rate*
2000	1,252	272.3	1,666	299.8	1,483	308.8	1,031	267.6	1,527	345.6	1,569	319.6	28	---	8,556	304.1	333.3
2001	1,135	242.9	1,499	266.4	1,299	265.8	954	240.1	1,331	297.3	1,379	276.0	108	---	7,705	269.1	293.3
2002	922	190.9	1,169	202.9	941	193.4	663	160.9	1,000	221.7	1,118	218.8	86	---	5,899	202.0	217.6
2003	902	184.6	1,142	193.1	884	181.1	668	156.9	1,013	223.7	1,125	214.3	107	---	5,841	196.5	210.3
2004	959	193.1	1,191	200.8	822	166.8	764	175.3	1,049	230.2	1,021	189.4	100	---	5,906	196.0	207.6
2005	951	191.2	1,116	188.1	892	180.2	825	182.7	1,090	239.6	1,136	207.6	97	---	6,107	200.9	209.7

* Rates per 100,000 population. County age-adjusted rates per 100,000 2000 US standard population.
† Fall-related hospitalization refers to primary ICD-9 Ecodes E800-E886, E888; accidental falls.
§ Rates not calculated for fewer than 5 events. Rates not calculated in cases where zip code is unknown.
Source: Hospital Discharge Data, (CA OSHPD), County of San Diego, Health & Human Services Agency, Community Epidemiology; SANDAG, Current Population Estimates, 9/27/2006.
Prepared by County of San Diego (CoSD), Health & Human Services Agency (HHSA), Community Health Statistics, 12/12/2006.

Emergency Department

Fall-related† Emergency Department Discharges in San Diego County by Location of Residence

	North Coastal		North Central		Central		South		East		North Inland		Unknown§		County		County age-
Year**	No.	Rate*	No.	Rate*	No.	Rate*	No.	Rate*	No.	Rate*	No.	Rate*	No.	Rate*	No.	Rate*	adjusted rate*
2005/2006	6,451	1278.6	7,307	1221.8	7,631	1528.3	6,774	1477.4	7,845	1730.9	6,935	1253.6	3,724	---	46,667	1521.7	1537.6
														---			

* Rates per 100,000 population. County age-adjusted rates per 100,000 2000 US standard population.
† Fall-related emergency department visit refers to primary ICD-9 Ecodes E880-E886, E888; accidental falls.
** New database; FY 2005/2006 is first full year regional data is available
§ Rates not calculated for fewer than 5 events. Rates not calculated in cases where zip code is unknown or outside San Diego County.
Source: HASD&IC, CHIP, County of San Diego, Health & Human Services Agency, Emergency Medical Services, Emergency Department Database; SANDAG, Current Population Estimates, 9/27/2006.
Prepared by County of San Diego (CoSD), Health & Human Services Agency (HHSA), Community Health Statistics, 12/12/2006.

Prehospital

911 Paramedic/EMT Responses for Falls in San Diego County by Location of Occurrence

	North Coastal		North Central		Central		South		East		North Inland		Unknown§		County		County age-
Year	No.	Rate*	No.	Rate*	No.	Rate*	No.	Rate*	No.	Rate*	No.	Rate*	No.	Rate*	No.	Rate*	adjusted rate*
2000**						-				-		-	<5	---			
2001						-				-		-		---			

Coming Soon! Coming Soon! Coming Soon!

* Rates per 100,000 population. County age-adjusted rates per 100,000 2000 US standard population.
§ Rates not calculated for fewer than 5 events. Rates not calculated in cases where zip code is unknown or outside San Diego County.
** Currently, this is latest year regional data is available.
Source: County of San Diego, Health & Human Services Agency, Emergency Medical Services, Prehospital Database; SANDAG, Current Population Estimates, 9/27/2006.
Prepared by County of San Diego (CoSD), Health & Human Services Agency (HHSA), Community Health Statistics, 12/12/2006.

San Diego County - Public Health Data

Central Profile

Fall Details

Death Certificate

Fall-Related† Deaths Among San Diego County Residents by Location of Residence, 2004 Detail

	North Coastal		North Central		Central		South		East		North Inland		Unknown§		County		County age-
	No.	Rate*	No.	Rate*	No.	Rate*	No.	Rate*	No.	Rate*	No.	Rate*	No.	Rate*	No.	Rate*	adjusted rate*
Total**	20	4.0	37	6.2	12	2.4	17	3.9	25	5.5	24	4.5	<5	---	137	4.5	4.9
Gender																	
Male	11	4.4	18	6.0	6	2.4	11	5.0	13	5.9	14	5.3	<5	---	75	5.0	6.3
Female	9	3.7	19	6.4	6	2.5	6	2.8	12	5.1	10	3.6	<5	---	62	4.1	3.8
Race/Ethnicity																	
White	18	6.0	34	8.9	9	6.5	13	11.0	24	7.9	21	6.4	<5	---	121	7.7	5.7
Black	<5	§	<5	§	<5	§	<5	§	<5	§	<5	§	<5	---	<5	§	§
Hispanic	<5	§	<5	§	<5	§	<5	§	<5	§	<5	§	<5	---	10	1.2	2.6
API/Other††	<5	§	<5	§	<5	§	<5	§	<5	§	<5	§	<5	---	6	1.5	2.3
Age Group																	
0-14	<5	§	<5	§	<5	§	<5	§	<5	§	<5	§	<5	---	<5	§	
15-24	<5	§	<5	§	<5	§	<5	§	<5	§	<5	§	<5	---	<5	§	
25-64	<5	§	7	2.1	<5	§	<5	§	5	2.1	<5	§	<5	---	25	1.6	
65+	17	30.4	29	41.9	9	21.8	14	31.7	20	38.3	20	30.1	<5	---	110	33.4	

* Rates per 100,000 population. County age-adjusted rates per 100,000 2000 US standard population.

** Numbers may not add up to totals due to unknown or missing details.

† Fall-related death refers to (underlying cause of death) ICD-10 codes W00-W19; accidental falls.

†† API/Other includes Asian, Pacific Islanders, those reporting 2 or more race/ethnicities, other, or had missing information.

§ Rates not calculated for fewer than 5 events. Rates not calculated in cases where zip code is unknown.

Source: Death Statistical Master Files (CA DPH), County of San Diego, Health & Human Services Agency, Community Epidemiology; SANDAG, Current Population Estimates, 9/27/2006.

Prepared by County of San Diego (CoSD), Health & Human Services Agency (HHSA), Community Health Statistics, 8/27/2007.

Hospital

Fall-related† Hospitalizations Among San Diego County Residents by Location of Residence, 2005 Detail

	North Coastal		North Central		Central		South		East		North Inland		Unknown§		County		County age-
	No.	Rate*	No.	Rate*	No.	Rate*	No.	Rate*	No.	Rate*	No.	Rate*	No.	Rate*	No.	Rate*	adjusted rate*
Total**	951	191.2	1,116	188.1	892	180.2	825	182.7	1,090	239.6	1,136	207.6	97	---	6,107	200.9	209.7
Gender																	
Male	385	152.8	479	160.5	434	172.2	368	161.2	443	200.0	465	173.3	47	---	2,621	172.4	166.7
Female	566	230.7	637	216.0	458	188.4	457	204.8	647	277.2	671	240.7	50	---	3,486	229.6	283.7
Race/Ethnicity																	
White	773	257.5	923	242.2	464	334.5	377	310.4	896	297.4	939	284.5	77	---	4,449	282.9	227.3
Black	11	56.2	17	87.7	92	137.3	20	93.0	27	113.6	8	75.5	6	---	181	111.9	153.6
Hispanic	109	81.2	88	122.2	245	122.5	328	138.8	124	138.3	125	87.5	10	---	1,029	117.6	191.7
API/Other††	58	138.7	88	77.4	91	104.0	100	152.2	43	109.4	64	110.9	<5	---	448	110.4	72.0
Age Group																	
0-14	90	82.9	74	72.6	98	90.2	103	100.4	81	84.6	124	103.6	<5	---	572	89.8	
15-24	45	55.9	64	80.5	57	70.8	37	45.6	36	54.3	48	59.9	<5	---	291	62.2	
25-64	197	78.3	250	73.2	294	111.4	197	88.7	298	124.0	237	84.8	35	---	1,508	94.3	
65+	619	1093.2	728	1034.6	443	1058.8	488	1070.5	675	1286.3	727	1071.6	56	---	3,736	1116.1	

* Rates per 100,000 population. County age-adjusted rates per 100,000 2000 US standard population.

** Numbers may not add up to totals due to unknown or missing details.

† Fall-related hospitalization refers to primary ICD-9 Ecodes E800-E886, E888; accidental falls.

†† API/Other includes Asian, Pacific Islanders, those reporting 2 or more race/ethnicities, other, or had missing information.

§ Rates not calculated for fewer than 5 events. Rates not calculated in cases where zip code is unknown.

Source: Hospital Discharge Data, (CA OSHPD), County of San Diego, Health & Human Services Agency, Community Epidemiology; SANDAG, Current Population Estimates, 9/27/2006.

Prepared by County of San Diego (CoSD), Health & Human Services Agency (HHSA), Community Health Statistics, 8/27/2007.

Emergency Department

Fall-related† Emergency Department Discharges in San Diego County by Location of Residence, FY 2005/2006 Detail

	North Coastal		North Central		Central		South		East		North Inland		Unknown§		County		County age-
	No.	Rate*	No.	Rate*	No.	Rate*	No.	Rate*	No.	Rate*	No.	Rate*	No.	Rate*	No.	Rate*	adjusted rate*
Total**	6,451	1278.6	7,307	1221.8	7,631	1528.3	6,774	1477.4	7,845	1730.9	6,935	1253.6	3,724	---	46,667	1521.7	1537.6
Gender																	
Male	3,080	1204.9	3,475	1153.1	3,850	1512.5	3,286	1420.2	3,534	1600.2	3,267	1203.3	1,953	---	22,445	1462.0	1499.5
Female	3,371	1354.2	3,831	1291.3	3,781	1544.8	3,488	1535.7	4,310	1854.6	3,662	1300.1	1,768	---	24,211	1580.8	1543.0
Race/Ethnicity																	
White	4,526	1491.2	5,180	1355.5	2,843	2042.2	1,923	1576.2	5,435	1819.0	4,716	1423.3	2,432	---	27,055	1715.6	1669.8
Black	178	891.1	234	1164.6	1,288	1914.8	254	1171.7	415	1733.9	121	1118.4	126	---	2,616	1597.4	1679.4
Hispanic	1,309	957.0	872	1187.5	2,683	1319.6	3,766	1560.9	1,372	1519.1	1,425	973.9	722	---	12,149	1362.8	1471.5
API/Other††	438	989.3	1,021	834.4	817	912.7	831	1130.0	623	1549.6	673	1040.3	444	---	4,847	1115.3	1159.8
Age Group																	
0-14	2,116	1932.9	2,015	1954.5	2,483	2291.2	2,698	2584.8	2,529	2694.3	2,501	2096.0	909	---	15,251	2388.5	
15-24	627	760.3	831	1042.7	757	937.0	737	908.8	817	1226.0	633	768.8	587	---	4,989	1054.7	
25-64	1,853	726.2	2,384	693.5	3,084	1152.1	1,978	874.4	2,607	1085.9	1,893	670.0	1,547	---	15,346	950.0	
65+	1,855	3230.0	2,076	2903.9	1,306	3076.2	1,361	2908.2	1,892	3592.7	1,908	2764.9	681	---	11,079	3260.0	

* Rates per 100,000 population. County age-adjusted rates per 100,000 2000 US standard population.

** Numbers may not add up to totals due to unknown or missing details.

† Fall-related emergency department visit refers to primary ICD-9 Ecodes E880-E886, E888; accidental falls.

†† API/Other includes Asian, Pacific Islanders, those reporting 2 or more race/ethnicities, other, or had missing information.

§ Rates not calculated for fewer than 5 events. Rates not calculated in cases where zip code is unknown or outside San Diego County.

Source: HASD&IC, CHIP, County of San Diego, Health & Human Services Agency, Emergency Medical Services, Emergency Department Database; SANDAG, Current Population Estimates, 9/27/2006.

Prepared by County of San Diego (CoSD), Health & Human Services Agency (HHSA), Community Health Statistics, 8/27/2007.

San Diego County - Public Health Data

Central Profile

Overdose / Poisoning

Death Certificate

Healthy People 2010 Target: 1.5 overdose / poisoning deaths per 100,000 population, age-adjusted*
USA: 9.9 deaths per 100,000 population, age-adjusted (2003)* ‡
California: 9.5 deaths per 100,000 population, age-adjusted (2003)* ‡

Overdose/Poisoning† Deaths Among San Diego County Residents by Location of Residence

	North Coastal		North Central		Central		South		East		North Inland		Unknown§		County		County age-
Year	No.	Rate*	No.	Rate*	No.	Rate*	No.	Rate*	No.	Rate*	No.	Rate*	No.	Rate*	No.	Rate*	adjusted rate*
2000	31	6.7	45	8.1	70	14.6	39	10.1	49	11.1	29	5.8	10	---	273	9.7	9.7
2001	37	7.9	45	8.0	65	13.3	20	5.0	40	8.9	24	4.8	16	---	247	8.6	8.7
2002	31	6.4	36	6.2	80	16.4	34	8.2	48	10.6	36	7.0	14	---	279	9.6	9.6
2003	37	7.6	40	6.8	84	17.2	35	8.2	60	13.3	26	5.0	24	---	306	10.3	10.4
2004	43	8.7	48	8.1	84	17.0	33	7.6	46	10.1	46	8.5	15	---	315	10.5	10.5
2005																	

* Rates per 100,000 population. County and other age-adjusted rates per 100,000 2000 US standard population. HP 2010 targets include midcourse review revised targets.
† Overdose/Poisoning death refers to (underlying cause of death) ICD-10 codes X40-X49, X60-X69, X85-X90, Y10-Y19, Y35.2, U01.6-U01.7. This includes all intents.
‡ Source: National Vital Statistics System, CDC, NCHS. Online database accessed 12/20/2006: http://wonder.cdc.gov/data2010/source.htm
§ Rates not calculated for fewer than 5 events. Rates not calculated in cases where zip code is unknown.
Source: Death Statistical Master Files (CA DHS), County of San Diego, Health & Human Services Agency, Community Epidemiology; SANDAG, Current Population Estimates, 9/27/2006.
Prepared by County of San Diego (CoSD), Health & Human Services Agency (HHSA), Community Health Statistics, 12/12/2006.

Hospital

Overdose/Poisoning† Hospitalizations Among San Diego County Residents by Location of Residence

	North Coastal		North Central		Central		South		East		North Inland		Unknown§		County		County age-
Year	No.	Rate*	No.	Rate*	No.	Rate*	No.	Rate*	No.	Rate*	No.	Rate*	No.	Rate*	No.	Rate*	adjusted rate*
2000	269	58.5	372	66.9	576	119.9	279	72.4	407	92.1	338	68.9	53	---	2,294	81.5	82.0
2001	262	56.1	399	70.9	570	116.6	320	80.5	468	104.5	326	65.2	44	---	2,389	83.4	83.9
2002	263	54.5	333	57.8	544	111.8	306	74.2	472	104.6	331	64.8	42	---	2,291	78.5	78.8
2003	248	50.7	315	53.3	526	107.8	283	66.5	380	83.9	299	57.0	47	---	2,098	70.6	71.2
2004	261	52.6	352	59.4	517	104.9	291	66.8	361	79.2	315	58.4	61	---	2,158	71.6	72.0
2005	270	54.3	301	50.7	470	94.9	276	61.1	379	83.3	324	59.2	44	---	2,064	67.9	68.1

* Rates per 100,000 population. County age-adjusted rates per 100,000 2000 US standard population.
† Overdose/Poisoning-related hospitalization refers to primary ICD-9 Ecodes E850-E869, E950-E952, E962. This includes all intents.
§ Rates not calculated for fewer than 5 events. Rates not calculated in cases where zip code is unknown.
Source: Hospital Discharge Data, (CA OSHPD), County of San Diego, Health & Human Services Agency, Community Epidemiology; SANDAG, Current Population Estimates, 9/27/2006.
Prepared by County of San Diego (CoSD), Health & Human Services Agency (HHSA), Community Health Statistics, 3/2/2007.

Emergency Department

Overdose/Poisoning† Emergency Department Discharges in San Diego County by Location of Residence

	North Coastal		North Central		Central		South		East		North Inland		Unknown§		County		County age-
Year**	No.	Rate*	No.	Rate*	No.	Rate*	No.	Rate*	No.	Rate*	No.	Rate*	No.	Rate*	No.	Rate*	adjusted rate*
2005/2006	707	140.1	614	102.7	742	148.6	563	122.8	769	169.7	659	119.1	311	---	4,365	142.3	138.6
														---			

* Rates per 100,000 population. County age-adjusted rates per 100,000 2000 US standard population.
† Overdose/Poisoning emergency department visit refers to primary ICD-9 Ecodes E850-E869, E950-E952, E962. This includes all intents.
** New database; FY 2005/2006 is first full year regional data is available
§ Rates not calculated for fewer than 5 events. Rates not calculated in cases where zip code is unknown or outside San Diego County.
Source: HASD&IC, CHIP, County of San Diego, Health & Human Services Agency, Emergency Medical Services, Emergency Department Database; SANDAG, Current Population Estimates, 9/27/2006.
Prepared by County of San Diego (CoSD), Health & Human Services Agency (HHSA), Community Health Statistics, 3/2/2006.

Prehospital

911 Paramedic/EMT Responses for Overdose/Poisoning in San Diego County by Location of Occurrence

	North Coastal		North Central		Central		South		East		North Inland		Unknown§		County		County age-
Year	No.	Rate*	No.	Rate*	No.	Rate*	No.	Rate*	No.	Rate*	No.	Rate*	No.	Rate*	No.	Rate*	adjusted rate*
2000**						-				-		-					
2001						-				-		-					

Coming Soon! Coming Soon! Coming Soon!

* Rates per 100,000 population. County age-adjusted rates per 100,000 2000 US standard population.
§ Rates not calculated for fewer than 5 events. Rates not calculated in cases where zip code is unknown or outside San Diego County.
** Currently, this is latest year regional data is available.
Source: County of San Diego, Health & Human Services Agency, Emergency Medical Services, Prehospital Database; SANDAG, Current Population Estimates, 9/27/2006.
Prepared by County of San Diego (CoSD), Health & Human Services Agency (HHSA), Community Health Statistics, 12/12/2006.

San Diego County - Public Health Data

Central Profile

Overdose / Poisoning Details

Death Certificate

Overdose/Poisoning† Deaths Among San Diego County Residents by Location of Residence, 2004 Detail

	North Coastal		North Central		Central		South		East		North Inland		Unknown§		County		County age-
	No.	Rate*	No.	Rate*	No.	Rate*	No.	Rate*	No.	Rate*	No.	Rate*	No.	Rate*	No.	Rate*	adjusted rate*
Total**	43	8.7	48	8.1	84	17.0	33	7.6	46	10.1	46	8.5	15	---	315	10.5	10.5
Gender																	
Male	29	11.5	21	7.1	53	21.2	20	9.2	26	11.7	28	10.6	12	---	189	12.6	12.7
Female	14	5.7	27	9.1	31	12.7	13	6.0	20	8.5	18	6.5	<5	---	126	8.3	8.4
Race/Ethnicity																	
White	39	12.9	40	10.5	48	34.6	19	16.1	38	12.5	39	11.9	10	---	233	14.8	13.6
Black	<5	§	<5	§	24	35.9	<5	§	<5	§	<5	§	<5	---	30	18.8	20.0
Hispanic	<5	§	<5	§	9	4.6	10	4.4	5	5.6	<5	§	<5	---	36	4.2	5.0
API/Other††	<5	§	<5	§	<5	§	<5	§	<5	§	<5	§	<5	---	16	4.0	3.9
Age Group																	
0-14	<5	§	<5	§	<5	§	<5	§	<5	§	<5	§	<5	---	<5	§	
15-24	5	6.2	<5	§	7	8.7	<5	§	<5	§	<5	§	<5	---	17	3.7	
25-64	36	14.4	44	13.0	74	28.3	33	15.3	43	17.9	40	14.5	15	---	285	18.0	
65+	<5	§	<5	§	<5	§	<5	§	<5	§	<5	§	<5	---	13	3.9	

* Rates per 100,000 population. County age-adjusted rates per 100,000 2000 US standard population.

** Numbers may not add up to totals due to unknown or missing details.

† Overdose/Poisoning death refers to (underlying cause of death) ICD-10 codes X40-X49, X60-X69, X85-X90, Y10-Y19, Y35.2, U01.6-U01.7. This includes all intents.

†† API/Other includes Asian, Pacific Islanders, those reporting 2 or more race/ethnicities, other, or had missing information.

§ Rates not calculated for fewer than 5 events. Rates not calculated in cases where zip code is unknown.

Source: Death Statistical Master Files (CA DPH), County of San Diego, Health & Human Services Agency, Community Epidemiology; SANDAG, Current Population Estimates, 9/27/2006.

Prepared by County of San Diego (CoSD), Health & Human Services Agency (HHSA), Community Health Statistics, 8/27/2007.

Hospital

Overdose/Poisoning† Hospitalizations Among San Diego County Residents by Location of Residence, 2005 Detail

	North Coastal		North Central		Central		South		East		North Inland		Unknown§		County		County age-
	No.	Rate*	No.	Rate*	No.	Rate*	No.	Rate*	No.	Rate*	No.	Rate*	No.	Rate*	No.	Rate*	adjusted rate*
Total**	270	54.3	301	50.7	470	94.9	276	61.1	379	83.3	324	59.2	44	---	2,064	67.9	68.1
Gender																	
Male	110	43.6	120	40.2	232	92.1	126	55.2	162	73.1	145	54.0	28	---	923	60.7	62.6
Female	160	65.2	181	61.4	238	97.9	150	67.2	217	93.0	179	64.2	16	---	1,141	75.1	74.5
Race/Ethnicity																	
White	204	68.0	225	59.1	238	171.6	117	96.3	297	98.6	258	78.2	29	---	1,368	87.0	81.2
Black	10	51.1	10	51.6	77	115.0	15	69.8	18	75.7	5	47.2	<5	---	138	85.3	90.6
Hispanic	31	23.1	25	34.7	116	58.0	107	45.3	44	49.1	37	25.9	9	---	369	42.2	48.2
API/Other††	25	59.8	41	36.0	39	44.6	37	56.3	20	50.9	24	41.6	<5	---	189	46.6	22.9
Age Group																	
0-14	7	6.5	19	18.6	22	20.3	16	15.6	19	19.8	19	15.9	<5	---	102	16.0	
15-24	69	85.7	44	55.4	60	74.5	51	62.9	60	90.5	58	72.3	8	---	350	74.8	
25-64	137	54.4	164	48.0	343	129.9	172	77.4	231	96.1	178	63.7	29	---	1,254	78.4	
65+	57	100.7	74	105.2	45	107.6	37	81.2	69	131.5	69	101.7	7	---	358	107.0	

* Rates per 100,000 population. County age-adjusted rates per 100,000 2000 US standard population.

** Numbers may not add up to totals due to unknown or missing details.

† Overdose/Poisoning-related hospitalization refers to primary ICD-9 Ecodes E850-E869, E950-E952, E962. This includes all intents.

†† API/Other includes Asian, Pacific Islanders, those reporting 2 or more race/ethnicities, other, or had missing information.

§ Rates not calculated for fewer than 5 events. Rates not calculated in cases where zip code is unknown.

Source: Hospital Discharge Data, (CA OSHPD), County of San Diego, Health & Human Services Agency, Community Epidemiology; SANDAG, Current Population Estimates, 9/27/2006.

Prepared by County of San Diego (CoSD), Health & Human Services Agency (HHSA), Community Health Statistics, 8/27/2007.

Emergency Department

Overdose/Poisoning† Emergency Department Discharges in San Diego County by Location of Residence, FY 2005/2006 Detail

	North Coastal		North Central		Central		South		East		North Inland		Unknown§		County		County age-
	No.	Rate*	No.	Rate*	No.	Rate*	No.	Rate*	No.	Rate*	No.	Rate*	No.	Rate*	No.	Rate*	adjusted rate*
Total**	707	140.1	614	102.7	742	148.6	563	122.8	769	169.7	659	119.1	311	---	4,365	142.3	138.6
Gender																	
Male	357	139.7	247	82.0	372	146.1	253	109.3	291	131.8	281	103.5	180	---	1,981	129.0	124.4
Female	350	140.6	367	123.7	370	151.2	310	136.5	478	205.7	377	133.8	130	---	2,382	155.5	154.2
Race/Ethnicity																	
White	477	157.2	416	108.9	295	211.9	186	152.5	547	183.1	450	135.8	185	---	2,556	162.1	165.2
Black	36	180.2	23	114.5	153	227.5	27	124.6	49	204.7	23	212.6	25	---	336	205.2	202.5
Hispanic	142	103.8	97	132.1	230	113.1	288	119.4	114	126.2	129	88.2	63	---	1,063	119.2	109.9
API/Other††	52	117.5	78	63.7	64	71.5	62	84.3	59	146.8	57	88.1	38	---	410	94.3	90.0
Age Group																	
0-14	112	102.3	92	89.2	97	89.5	158	151.4	122	130.0	114	95.5	35	---	730	114.3	
15-24	206	249.8	156	195.7	144	178.2	128	157.8	194	291.1	200	242.9	90	---	1,118	236.4	
25-64	348	136.4	313	91.1	468	174.8	234	103.4	401	167.0	305	108.0	180	---	2,249	139.2	
65+	41	71.4	53	74.1	33	77.7	43	91.9	52	98.7	40	58.0	6	---	268	78.9	

* Rates per 100,000 population. County age-adjusted rates per 100,000 2000 US standard population.

** Numbers may not add up to totals due to unknown or missing details.

† Overdose/Poisoning emergency department visit refers to primary ICD-9 Ecodes E850-E869, E950-E952, E962. This includes all intents.

†† API/Other includes Asian, Pacific Islanders, those reporting 2 or more race/ethnicities, other, or had missing information.

** New database; FY 2005/2006 is first full year regional data is available

§ Rates not calculated for fewer than 5 events. Rates not calculated in cases where zip code is unknown or outside San Diego County.

Source: HASD&IC, CHIP, County of San Diego, Health & Human Services Agency, Emergency Medical Services, Emergency Department Database; SANDAG, Current Population Estimates, 9/27/2006.

Prepared by County of San Diego (CoSD), Health & Human Services Agency (HHSA), Community Health Statistics, 8/27/2007.

San Diego County - Public Health Data

Central Profile

Motor Vehicle Injury

Death Certificate

Healthy People 2010 Target: 8.0 motor vehicle deaths per 100,000 population, age-adjusted*
USA: 14.8 deaths per 100,000 population, age-adjusted (2003)* ‡
California: 12.4 deaths per 100,000 population, age-adjusted (2003)* ‡

Deaths due to Motor Vehicle Accidents† on Public Roads Among San Diego County Residents by Location of Residence

	North Coastal		North Central		Central		South		East		North Inland		Unknown§		County		County age-
Year	No.	Rate*	No.	Rate*	No.	Rate*	No.	Rate*	No.	Rate*	No.	Rate*	No.	Rate*	No.	Rate*	adjusted rate*
2000	29	6.3	29	5.2	34	7.1	30	7.8	34	7.7	39	7.9	11	---	206	7.3	7.2
2001	68	14.6	38	6.8	35	7.2	42	10.6	45	10.0	52	10.4	7	---	287	10.0	9.9
2002	53	11.0	44	7.6	47	9.7	42	10.2	46	10.2	68	13.3	8	---	308	10.5	10.5
2003	51	10.4	37	6.3	35	7.2	32	7.5	40	8.8	66	12.6	30	---	291	9.8	9.7
2004	64	12.9	40	6.7	36	7.3	36	8.3	48	10.5	66	12.2	31	---	321	10.7	10.5
2005																	

* Rates per 100,000 population. County and other age-adjusted rates per 100,000 2000 US standard population. HP 2010 targets include midcourse review revised targets.

† Motor Vehicle Injury death refers to unintentional deaths of anyone involved in a motor vehicle accident (collision or non-collision) on a public road, including occupants, pedestrians, and cyclists; (underlying cause of death) ICD-10 codes V30-V39 (.4-.9), V40-V49 (.4-.9), V50-V59 (.4-.9), V60-V69 (.4-.9), V70-V79 (.4-.9), V81.1, V82.1, V83-V86 (.0-.3), V20-V28 (.3-.9), V29 (.4-.9), V12-V14 (.3-.9), V19 (.4-.6), V02-V04 (.1, .9), V09.2, V80 (.3-.5), V87 (.0-.8), V89.2.

‡ Source: National Vital Statistics System, CDC, NCHS. Online database accessed 12/20/2006: http://wonder.cdc.gov/data2010/source.htm

§ Rates not calculated for fewer than 5 events. Rates not calculated in cases where zip code is unknown.

Source: Death Statistical Master Files (CA DHS), County of San Diego, Health & Human Services Agency, Community Epidemiology; SANDAG, Current Population Estimates, 9/27/2006.

Prepared by County of San Diego (CoSD), Health & Human Services Agency (HHSA), Community Health Statistics, 12/12/2006.

Hospital

Hospitalizations due to Motor Vehicle Accidents† on Public Roads Among San Diego County Residents by Location of Residence

	North Coastal		North Central		Central		South		East		North Inland		Unknown§		County		County age-
Year	No.	Rate*	No.	Rate*	No.	Rate*	No.	Rate*	No.	Rate*	No.	Rate*	No.	Rate*	No.	Rate*	adjusted rate*
2000	427	92.9	526	94.6	748	155.8	506	131.3	578	130.8	524	106.7	9	---	3,318	117.9	116.5
2001	454	97.1	497	88.3	682	139.5	457	115.0	510	113.9	525	105.1	62	---	3,187	111.3	109.8
2002	452	93.6	511	88.7	701	144.0	493	119.6	642	142.3	588	115.1	56	---	3,443	117.9	116.1
2003	468	95.8	505	85.4	699	143.2	565	132.7	580	128.1	560	106.7	66	---	3,443	115.9	113.7
2004	479	96.5	488	82.3	664	134.7	570	130.8	581	127.5	523	97.0	58	---	3,363	111.6	109.5
2005	416	83.6	464	78.2	666	134.5	530	117.4	499	109.7	560	102.4	63	---	3,198	105.2	103.2

* Rates per 100,000 population. County age-adjusted rates per 100,000 2000 US standard population.

† Motor Vehicle Injury hospitalization refers to unintentional hospitalization of anyone involved in a motor vehicle accident (collision or non-collision) on a public road, including occupants, pedestrians, and cyclists; primary ICD-9 Ecodes E810-819.

§ Rates not calculated for fewer than 5 events. Rates not calculated in cases where zip code is unknown.

Source: Death Statistical Master Files (CA DHS), County of San Diego, Health & Human Services Agency, Community Epidemiology; SANDAG, Current Population Estimates, 9/27/2006.

Prepared by County of San Diego (CoSD), Health & Human Services Agency (HHSA), Community Health Statistics, 8/13/2007.

SWITRS

Healthy People 2010 Target: n/a for non-fatal occupant injuries
USA: n/a
California: 732.1 nonfatal injuries per 100,000 population (2004)* ‡

Non-fatal Occupant Injuries in Motor Vehicle Accidents† in San Diego County by Location of Occurrence

	North Coastal		North Central		Central		South		East		North Inland		Unknown§		County		County age-
Year	No.	Rate*	No.	Rate*	No.	Rate*	No.	Rate*	No.	Rate*	No.	Rate*	No.	Rate*	No.	Rate*	adjusted rate*
2000	2,769	602.1	4,683	842.7	3,587	746.9	2,466	640.0	3,325	752.6	3,538	720.7	193	---	20,561	730.7	
2001	2,992	640.2	4,738	842.0	3,391	693.8	2,593	652.5	3,355	749.3	3,794	759.3	77	---	20,940	731.2	
2002	3,210	664.6	4,744	823.3	3,403	699.3	2,652	643.5	3,309	733.6	3,826	748.8	85	---	21,229	727.0	
2003																	
2004																	
2005																	

* Rates per 100,000 population.

† Motor Vehicle accidents here refer to those occurring on public roads with injury; occupants are drivers or passengers of motor vehicles such as cars, trucks, or buses.

‡ Source: California Highway Patrol (CHP), SWITRS, 2004 Annual Report of Fatal and Injury Motor Vehicle Traffic Collisions, Tables 8a-8b.

§ Rates not calculated for fewer than 5 events. Rates not calculated in cases where zip code is unknown or outside San Diego County.

Source: County of San Diego, Health & Human Services Agency, Emergency Medical Services, SWITRS Database; SANDAG, Current Population Estimates, 9/27/2006.

Prepared by County of San Diego (CoSD), Health & Human Services Agency (HHSA), Community Health Statistics, 1/19/2007.

Prehospital

911 Paramedic/EMT Responses for Occupant Injuries in Motor Vehicle Accidents in San Diego County by Location of Occurrence

	North Coastal		North Central		Central		South		East		North Inland		Unknown§		County		County age-
Year	No.	Rate*	No.	Rate*	No.	Rate*	No.	Rate*	No.	Rate*	No.	Rate*	No.	Rate*	No.	Rate*	adjusted rate*
2000**	Coming Soon!					-	Coming Soon!					-	Coming Soon!				
2001						-						-					

* Rates per 100,000 population. County age-adjusted rates per 100,000 2000 US standard population.

§ Rates not calculated for fewer than 5 events. Rates not calculated in cases where zip code is unknown or outside San Diego County.

** Currently, this is latest year available by region.

Source: County of San Diego, Health & Human Services Agency, Emergency Medical Services, Prehospital Database; SANDAG, Current Population Estimates, 9/27/2006.

Prepared by County of San Diego (CoSD), Health & Human Services Agency (HHSA), Community Health Statistics, 12/12/2006.

San Diego County - Public Health Data

Central Profile

Motor Vehicle Injury continued…

SWITRS

Alcohol-involved Motor Vehicle Injuries in San Diego County by Location of Occurrence

	North Coastal		North Central		Central		South		East		North Inland		Unknown§		County		County age-
Year	No.	Rate*	No.	Rate*	No.	Rate*	No.	Rate*	No.	Rate*	No.	Rate*	No.	Rate*	No.	Rate*	adjusted rate*
2000	396	86.1	613	110.3	439	91.4	412	106.9	439	99.4	483	98.4	40	---	2,822	100.3	
2001	483	103.4	648	115.2	480	98.2	356	89.6	545	121.7	537	107.5	9	---	3,058	106.8	
2002	523	108.3	607	105.3	453	93.1	337	81.8	470	104.2	631	123.5	14	---	3,035	103.9	
2003																	
2004																	
2005																	

* Rates per 100,000 population.

§ Rates not calculated for fewer than 5 events. Rates not calculated in cases where zip code is unknown or outside San Diego County.

Source: County of San Diego, Health & Human Services Agency, Emergency Medical Services, SWITRS Database; SANDAG, Current Population Estimates, 9/27/2006.

Prepared by County of San Diego (CoSD), Health & Human Services Agency (HHSA), Community Health Statistics, 12/12/2006.

SWITRS

Drinking Drivers Involved in Motor Vehicle Injury Accidents† in San Diego County by Location of Occurrence

	North Coastal		North Central		Central		South		East		North Inland		Unknown§		County		County age-
Year	No.	Rate*	No.	Rate*	No.	Rate*	No.	Rate*	No.	Rate*	No.	Rate*	No.	Rate*	No.	Rate*	adjusted rate*
2000	254	55.2	381	68.6	287	59.8	230	59.7	297	67.2	309	62.9	23	---	1,781	63.3	
2001	299	64.0	420	74.6	319	65.3	238	59.9	349	77.9	360	72.0	8	---	1,993	69.6	
2002	320	66.3	417	72.4	319	65.6	227	55.1	316	70.1	369	72.2	9	---	1,977	67.7	
2003																	
2004																	
2005																	

* Rates per 100,000 population.

† Motor vehicle accidents here refer to those occurring on public roads where injury has occurred.

§ Rates not calculated for fewer than 5 events. Rates not calculated in cases where zip code is unknown or outside San Diego County.

Source: County of San Diego, Health & Human Services Agency, Emergency Medical Services, SWITRS Database; SANDAG, Current Population Estimates, 9/27/2006.

Prepared by County of San Diego (CoSD), Health & Human Services Agency (HHSA), Community Health Statistics, 1/19/2007.

SWITRS

Active Restraint Use by Occupants Injured in Motor Vehicle Accidents† in San Diego County by Location of Occurrence, Ages 6+

	North Coastal		North Central		Central		South		East		North Inland		Unknown		County		County age-
Year	No.	%*	No.	%*	No.	%*	No.	%*	No.	%*	No.	%*	No.	%*	No.	%*	adjusted rate*
2000	2,181	86.4	3,570	84.6	2,562	84.4	1,911	84.7	2,592	82.1	2,795	84.1	137	---	15,748	84.2	
2001	2,288	85.2	3,659	84.7	2,488	84.3	2,003	83.6	2,551	80.6	2,916	80.4	55	---	15,960	83.3	
2002	2,473	84.5	3,640	83.7	2,503	85.1	2,012	83.1	2,437	77.4	2,854	79.5	65	---	15,984	82.2	
2003																	
2004																	
2005																	

*% is calculated as proportion of occupant victims using active restraint (safety belt), among those whose restraint use was known.

† Motor vehicle accidents here refer to those occurring on public roads where injury has occurred; occupants are drivers or passengers of motor vehicles such as cars, trucks, or buses.

§ Rates not calculated for fewer than 5 events. Rates not calculated in cases where zip code is unknown or outside San Diego County.

Source: County of San Diego, Health & Human Services Agency, Emergency Medical Services, SWITRS Database; SANDAG, Current Population Estimates, 9/27/2006.

Prepared by County of San Diego (CoSD), Health & Human Services Agency (HHSA), Community Health Statistics, 12/12/2006.

SWITRS

Child Restraint Use by Occupants Injured in Motor Vehicle Accidents† in San Diego County by Location of Occurrence, Ages 0-5

	North Coastal		North Central		Central		South		East		North Inland		Unknown		County		County age-
Year	No.	%*	No.	%*	No.	%*	No.	%*	No.	%*	No.	%*	No.	%*	No.	%*	adjusted rate*
2000	19	28.8	24	22.4	35	31.5	29	28.2	33	34.7	34	34.0	<5	---	176	29.9	
2001	21	36.8	31	48.4	17	26.2	26	43.3	23	34.3	40	48.8	<5	---	158	40.0	
2002	37	69.8	31	58.5	40	50.6	21	43.8	43	64.2	52	63.4	<5	---	225	58.7	
2003																	
2004																	
2005																	

*% is calculated as proportion of occupant victims age 0-5 who were restrained (in car or booster seat), among those whose restraint use was known.

† Motor vehicle accidents here refer to those occurring on public roads where injury has occurred; occupants are drivers or passengers of motor vehicles such as cars, trucks, or buses.

§ Rates not calculated for fewer than 5 events. Rates not calculated in cases where zip code is unknown or outside San Diego County.

Source: County of San Diego, Health & Human Services Agency, Emergency Medical Services, SWITRS Database; SANDAG, Current Population Estimates, 9/27/2006.

Prepared by County of San Diego (CoSD), Health & Human Services Agency (HHSA), Community Health Statistics, 12/12/2006.

San Diego County - Public Health Data

Central Profile

Motor Vehicle Injury Details

Death Certificate

Deaths due to Motor Vehicle Accidents† on Public Roads Among San Diego County Residents by Location of Residence, 2004 Detail

	North Coastal		North Central		Central		South		East		North Inland		Unknown§		County		County age-
	No.	Rate*	No.	Rate*	No.	Rate*	No.	Rate*	No.	Rate*	No.	Rate*	No.	Rate*	No.	Rate*	adjusted rate*
Total**	64	12.9	40	6.7	36	7.3	36	8.3	48	10.5	66	12.2	31	---	321	10.7	10.5
Gender																	
Male	46	18.3	27	9.1	28	11.2	26	11.9	32	14.5	46	17.4	24	---	229	15.2	15.1
Female	18	7.3	13	4.4	8	3.3	10	4.6	16	6.8	20	7.3	7	---	92	6.1	6.1
Race/Ethnicity																	
White	41	13.6	22	5.7	14	10.1	9	7.6	40	13.2	37	11.3	22	---	185	11.8	11.2
Black	<5	§	<5	§	5	7.5	<5	§	<5	§	<5	§	<5	---	16	10.0	10.0
Hispanic	18	13.6	<5	§	9	4.6	22	9.7	5	5.6	19	13.8	5	---	82	9.6	10.5
API/Other††	<5	§	13	11.5	8	9.2	<5	§	<5	§	8	14.0	<5	---	38	9.5	9.4
Age Group																	
0-14	<5	§	<5	§	<5	§	<5	§	<5	§	<5	§	<5	---	11	1.7	
15-24	19	23.5	9	10.9	10	12.4	6	7.8	17	25.8	17	21.9	10	---	88	18.9	
25-64	32	12.8	23	6.8	16	6.1	20	9.3	27	11.2	38	13.8	20	---	176	11.1	
65+	12	21.4	6	8.7	7	17.0	7	15.8	<5	§	10	15.0	<5	---	46	14.0	

* Rates per 100,000 population. County age-adjusted rates per 100,000 2000 US standard population.

** Numbers may not add up to totals due to unknown or missing details.

† Motor Vehicle Injury death refers to unintentional deaths of anyone involved in a motor vehicle accident (collision or non-collision) on a public road, including occupants, pedestrians, and cyclists; (underlying cause of death) ICD-10 codes V30-V39 (.4-.9), V40-V49 (.4-.9), V50-V59 (.4-.9), V60-V69 (.4-.9), V70-V79 (.4-.9), V81.1, V82.1, V83-V86 (.0-.3), V20-V28 (.3-.9), V29 (.4-.9), V12-V14 (.3-.9), V19 (.4-.6), V02-V04 (.1, .9), V09.2, V80 (.3-.5), V87 (.0-.8), V89.2.

†† API/Other includes Asian, Pacific Islanders, those reporting 2 or more race/ethnicities, other, or had missing information.

§ Rates not calculated for fewer than 5 events. Rates not calculated in cases where zip code is unknown.

Source: Death Statistical Master Files (CA DPH), County of San Diego, Health & Human Services Agency, Community Epidemiology; SANDAG, Current Population Estimates, 9/27/2006.

Prepared by County of San Diego (CoSD), Health & Human Services Agency (HHSA), Community Health Statistics, 8/27/2007.

Hospital

Hospitalizations due to Motor Vehicle Accidents† on Public Roads Among San Diego County Residents by Location of Residence, 2005 Detail

	North Coastal		North Central		Central		South		East		North Inland		Unknown§		County		County age-
	No.	Rate*	No.	Rate*	No.	Rate*	No.	Rate*	No.	Rate*	No.	Rate*	No.	Rate*	No.	Rate*	adjusted rate*
Total**	416	83.6	464	78.2	666	134.5	530	117.4	499	109.7	560	102.4	63	---	3,198	105.2	103.2
Gender																	
Male	271	107.5	292	97.8	423	167.9	313	137.1	318	143.5	337	125.6	46	---	2,000	131.5	127.7
Female	145	59.1	172	58.3	243	100.0	217	97.3	181	77.6	223	80.0	17	---	1,198	78.9	77.9
Race/Ethnicity																	
White	273	91.0	303	79.5	195	140.6	142	116.9	323	107.2	336	101.8	33	---	1,605	102.1	99.2
Black	16	81.7	20	103.2	114	170.2	22	102.3	28	117.8	12	113.2	7	---	219	135.3	132.2
Hispanic	96	71.6	63	87.5	269	134.6	293	124.0	97	108.2	142	99.4	16	---	976	111.6	115.8
API/Other††	31	74.1	78	68.6	88	100.5	73	111.1	51	129.8	70	121.3	7	---	398	98.1	40.1
Age Group																	
0-14	21	19.4	10	9.8	48	44.2	34	33.1	32	33.4	28	23.4	<5	---	173	27.2	
15-24	121	150.2	123	154.8	166	206.1	168	207.1	151	227.6	140	174.6	20	---	889	189.9	
25-64	217	86.2	267	78.2	401	151.9	271	122.0	255	106.1	318	113.8	37	---	1,766	110.4	
65+	57	100.7	64	91.0	51	121.9	57	125.0	61	116.2	74	109.1	6	---	370	110.5	

* Rates per 100,000 population. County age-adjusted rates per 100,000 2000 US standard population.

** Numbers may not add up to totals due to unknown or missing details.

† Motor Vehicle Injury hospitalization refers to unintentional hospitalization of anyone involved in a motor vehicle accident (collision or non-collision) on a public road, including occupants, pedestrians, and cyclists; primary ICD-9 Ecodes E810-819.

†† API/Other includes Asian, Pacific Islanders, those reporting 2 or more race/ethnicities, other, or had missing information.

§ Rates not calculated for fewer than 5 events. Rates not calculated in cases where zip code is unknown.

Source: Hospital Discharge Data, (CA OSHPD), County of San Diego, Health & Human Services Agency, Community Epidemiology; SANDAG, Current Population Estimates, 9/27/2006.

Prepared by County of San Diego (CoSD), Health & Human Services Agency (HHSA), Community Health Statistics, 8/27/2007.

SWITRS

Non-fatal Occupant Injuries in Motor Vehicle Accidents† in San Diego County by Location of Occurrence, 2002 Detail

	North Coastal		North Central		Central		South		East		North Inland		Unknown§		County		County age-
	No.	Rate*	No.	Rate*	No.	Rate*	No.	Rate*	No.	Rate*	No.	Rate*	No.	Rate*	No.	Rate*	adjusted rate*
Total**	3,210	664.6	4,744	823.3	3,403	699.3	2,652	643.5	3,309	733.6	3,826	748.8	85	---	21,229	727.0	
Gender																	
Male	1,476	599.1	2,069	715.0	1,521	615.2	1,123	540.6	1,518	691.6	1,780	708.9	33	---	9,520	651.5	
Female	1,675	707.9	2,478	863.9	1,710	714.2	1,453	710.8	1,741	751.8	1,974	759.6	47	---	11,078	759.4	
Race/Ethnicity - n/a																	
White																	
Black																	
Hispanic																	
API/Other††																	
Age Group																	
0-14	210	197.3	221	224.0	264	240.6	222	231.6	244	245.5	322	276.3	<5	---	1,487	237.3	
15-24	1,027	1308.9	1,332	1569.1	914	1118.4	768	1076.2	1,058	1669.4	1,100	1574.6	39	---	6,238	1387.2	
25-64	1,662	684.5	2,741	842.6	1,923	756.7	1,423	700.4	1,676	707.9	2,014	771.2	33	---	11,472	753.1	
65+	269	486.6	352	522.4	171	416.4	175	419.1	292	566.6	334	526.8	6	---	1,599	499.0	

* Rates per 100,000 population.

** Numbers may not add up to totals due to unknown or missing details.

† Motor vehicle accidents here refer to those occurring on public roads with injury; occupants are drivers or passengers of motor vehicles such as cars, trucks, or buses.

†† API/Other includes Asian, Pacific Islanders, those reporting 2 or more race/ethnicities, other, or had missing information.

§ Rates not calculated for fewer than 5 events. Rates not calculated in cases where zip code is unknown or outside San Diego County.

Source: County of San Diego, Health & Human Services Agency, Emergency Medical Services, SWITRS Database; SANDAG, Current Population Estimates, 9/27/2006.

Prepared by County of San Diego (CoSD), Health & Human Services Agency (HHSA), Community Health Statistics, 8/27/2007.

San Diego County - Public Health Data

Central Profile

Motor Vehicle Injury Details continued…

SWITRS

Alcohol-involved Motor Vehicle Injuries in San Diego County by Location of Occurrence, 2002 Detail

	North Coastal		North Central		Central		South		East		North Inland		Unknown§		County		County age-adjusted rate*
	No.	Rate*	No.	Rate*	No.	Rate*	No.	Rate*	No.	Rate*	No.	Rate*	No.	Rate*	No.	Rate*	
Total**	523	108.3	607	105.3	453	93.1	337	81.8	470	104.2	631	123.5	14	---	3,035	103.9	
Gender																	
Male	340	138.0	364	125.8	280	113.3	220	105.9	295	134.4	418	166.5	10	---	1,927	131.9	
Female	173	73.1	220	76.7	150	62.6	105	51.4	168	72.5	203	78.1	<5	---	1,023	70.1	
Race/Ethnicity - n/a																	
White																	
Black																	
Hispanic																	
API/Other††																	
Age Group																	
0-14	18	16.9	23	23.3	18	16.4	15	15.6	21	21.1	35	30.0	<5	---	130	20.7	
15-24	219	279.1	228	268.6	130	159.1	132	185.0	161	254.0	237	339.3	10	---	1,117	248.4	
25-64	266	109.6	316	97.1	279	109.8	170	83.7	276	116.6	329	126.0	<5	---	1,640	107.7	
65+	12	21.7	24	35.6	11	26.8	11	26.3	9	17.5	20	31.5	<5	---	87	27.2	

* Rates per 100,000 population.

** Numbers may not add up to totals due to unknown or missing details.

†† API/Other includes Asian, Pacific Islanders, those reporting 2 or more race/ethnicities, other, or had missing information.

§ Rates not calculated for fewer than 5 events. Rates not calculated in cases where zip code is unknown or outside San Diego County.

Source: County of San Diego, Health & Human Services Agency, Emergency Medical Services, SWITRS Database; SANDAG, Current Population Estimates, 9/27/2006.

Prepared by County of San Diego (CoSD), Health & Human Services Agency (HHSA), Community Health Statistics, 8/27/2007.

SWITRS

Drinking Drivers Involved in Motor Vehicle Injury Accidents† in San Diego County by Location of Occurrence, 2002 Detail

	North Coastal		North Central		Central		South		East		North Inland		Unknown§		County		County age-adjusted rate*
	No.	Rate*	No.	Rate*	No.	Rate*	No.	Rate*	No.	Rate*	No.	Rate*	No.	Rate*	No.	Rate*	
Total**	320	66.3	417	72.4	319	65.6	227	55.1	316	70.1	369	72.2	9	---	1,977	67.7	
Gender - n/a																	
Male																	
Female																	
Race/Ethnicity - n/a																	
White																	
Black																	
Hispanic																	
API/Other††																	
Age Group																	
0-14	<5	§	<5	§	<5	§	<5	§	<5	§	<5	§	<5	---	<5	§	
15-24	122	155.5	131	154.3	81	99.1	86	120.5	107	168.8	128	183.2	6	---	661	147.0	
25-64	181	74.5	262	80.5	215	84.6	128	63.0	203	85.7	218	83.5	<5	---	1,210	79.4	
65+	<5	§	13	19.3	12	29.2	<5	§	<5	§	7	11.0	<5	---	44	13.7	

* Rates per 100,000 population.

** Numbers may not add up to totals due to unknown or missing details.

† Motor vehicle accidents here refer to those occurring on public roads where injury has occurred.

†† API/Other includes Asian, Pacific Islanders, those reporting 2 or more race/ethnicities, other, or had missing information.

§ Rates not calculated for fewer than 5 events. Rates not calculated in cases where zip code is unknown or outside San Diego County.

Source: County of San Diego, Health & Human Services Agency, Emergency Medical Services, SWITRS Database; SANDAG, Current Population Estimates, 9/27/2006.

Prepared by County of San Diego (CoSD), Health & Human Services Agency (HHSA), Community Health Statistics, 8/27/2007.

SWITRS

Active Restraint Use by Occupants Injured in Motor Vehicle Accidents† in San Diego County by Location of Occurrence, Ages 6+, 2002 Detail

	North Coastal		North Central		Central		South		East		North Inland		Unknown§		County		County age-adjusted rate*
	No.	%*	No.	%*	No.	%*	No.	%*	No.	%*	No.	%*	No.	%*	No.	%*	
Total**	2,473	84.5	3,640	83.7	2,503	85.1	2,012	83.1	2,437	77.4	2,854	79.5	65	---	15,984	82.2	
Gender																	
Male	1,119	83.3	1,546	81.9	1,125	84.7	849	81.9	1,124	77.3	1,307	77.9	25	---	7,095	81.0	
Female	1,351	87.2	2,036	87.5	1,355	89.2	1,181	87.7	1,318	79.4	1,556	83.4	40	---	8,837	85.7	
Race/Ethnicity - n/a																	
White																	
Black																	
Hispanic																	
API/Other††																	
Age Group																	
6-14	120	83.3	121	77.6	143	85.6	130	79.8	138	79.8	190	81.9	<5	---	844	81.4	
15-24	768	81.2	981	77.8	676	80.1	599	81.2	762	72.9	812	76.0	30	---	4,628	77.9	
25-64	1,346	86.0	2,263	87.2	1,543	87.4	1,140	84.1	1,315	79.7	1,598	81.6	28	---	9,233	84.5	
65+	239	88.2	275	81.1	141	85.5	143	87.2	222	78.7	254	77.0	5	---	1,279	82.2	

*% is calculated as proportion of occupant victims using active restraint (safety belt), among those whose restraint use was known.

** Numbers may not add up to totals due to unknown or missing details.

† Motor vehicle accidents here refer to those occurring on public roads where injury has occurred; occupants are drivers or passengers of motor vehicles such as cars, trucks, or buses.

†† API/Other includes Asian, Pacific Islanders, those reporting 2 or more race/ethnicities, other, or had missing information.

§ Rates not calculated for fewer than 5 events. Rates not calculated in cases where zip code is unknown or outside San Diego County.

Source: County of San Diego, Health & Human Services Agency, Emergency Medical Services, SWITRS Database; SANDAG, Current Population Estimates, 9/27/2006.

Prepared by County of San Diego (CoSD), Health & Human Services Agency (HHSA), Community Health Statistics, 8/27/2007.

San Diego County - Public Health Data

Central Profile

Motor Vehicle Injury Details continued…

SWITRS

Child Restraint Use by Occupants Injured in Motor Vehicle Accidents† in San Diego County by Location of Occurrence, Ages 0-5, 2002 Detail

	North Coastal		North Central		Central		South		East		North Inland		Unknown§		County		County age-adjusted rate*
	No.	%*	No.	%*	No.	%*	No.	%*	No.	%*	No.	%*	No.	%*	No.	%*	
Total**	37	69.8	31	58.5	40	50.6	21	43.8	43	64.2	52	63.4	<5	---	225	58.7	
Gender																	
Male	13	61.9	17	68.0	19	51.4	11	45.8	18	66.7	23	59.0	<5	---	102	58.6	
Female	24	77.4	14	50.0	21	52.5	9	39.1	25	62.5	29	67.4	<5	---	122	59.5	
Race/Ethnicity - n/a																	
White																	
Black																	
Hispanic																	
API/Other††																	
Age Group																	
<1	<5	§	6	150.0	<5	§	<5	§	6	200.0	<5	§	<5	---	20	71.4	
1-3	24	80.0	23	69.7	22	64.7	13	61.9	27	75.0	29	82.9	<5	---	138	73.0	
4-5	10	52.6	7	43.8	12	31.6	6	25.0	14	50.0	17	42.5	<5	---	67	40.4	

* Rates per 100,000 population.

** Numbers may not add up to totals due to unknown or missing details.

† Motor vehicle accidents here refer to those occurring on public roads with injury; occupants are drivers or passengers of motor vehicles such as cars, trucks, or buses.

†† API/Other includes Asian, Pacific Islanders, those reporting 2 or more race/ethnicities, other, or had missing information.

§ Rates not calculated for fewer than 5 events. Rates not calculated in cases where zip code is unknown or outside San Diego County.

Source: County of San Diego, Health & Human Services Agency, Emergency Medical Services, SWITRS Database; SANDAG, Current Population Estimates, 9/27/2006.

Prepared by County of San Diego (CoSD), Health & Human Services Agency (HHSA), Community Health Statistics, 8/27/2007.

San Diego County - Public Health Data

Central Profile

Pedestrian Injuries

Death Certificate

Healthy People 2010 Target: n/a for pedestrian deaths
USA: 1.7 deaths per 100,000 population (2003)* ‡
California: 2.1 deaths per 100,000 population (2003)* ‡

Pedestrian† Deaths due to Motor Vehicle Accidents on Public Roads Among San Diego County Residents by Location of Residence

	North Coastal		North Central		Central		South		East		North Inland		Unknown§		County		County age-
Year	No.	Rate*	No.	Rate*	No.	Rate*	No.	Rate*	No.	Rate*	No.	Rate*	No.	Rate*	No.	Rate*	adjusted rate*
2000	5	1.1	5	0.9	17	3.5	5	1.3	8	1.8	6	1.2	5	---	51	1.8	1.8
2001	7	1.5	<5	§	13	2.7	10	2.5	15	3.3	9	1.8	<5	---	60	2.1	2.1
2002	8	1.7	13	2.3	23	4.7	12	2.9	10	2.2	13	2.5	<5	---	80	2.7	2.9
2003	8	1.6	9	1.5	10	2.0	9	2.1	11	2.4	9	1.7	7	---	63	2.1	2.2
2004	13	2.6	7	1.2	12	2.4	5	1.1	<5	§	8	1.5	7	---	56	1.9	1.9
2005																	

* Rates per 100,000 population. County age-adjusted rates per 100,000 2000 US standard population. HP 2010 targets include midcourse review revised targets.
† Pedestrian death attributed to Motor Vehicle Accidents refers to those occurring on public roads; (underlying cause of death) ICD-10 codes V02-V04 (.1, .9), V09.2.
‡ Source: CDC, NCHS, Compressed Mortality Files. On-line Database accessed 12/27/2006: http://wonder.cdc.gov/cmf-icd10.html
§ Rates not calculated for fewer than 5 events. Rates not calculated in cases where zip code is unknown.
Source: Death Statistical Master Files (CA DHS), County of San Diego, Health & Human Services Agency, Community Epidemiology; SANDAG, Current Population Estimates, 9/27/2006.
Prepared by County of San Diego (CoSD), Health & Human Services Agency (HHSA), Community Health Statistics, 12/12/2006.

Hospital

Pedestrian† Hospitalizations due to Motor Vehicle Accidents on Public Roads Among San Diego County Residents by Location of Residence

	North Coastal		North Central		Central		South		East		North Inland		Unknown§		County		County age-
Year	No.	Rate*	No.	Rate*	No.	Rate*	No.	Rate*	No.	Rate*	No.	Rate*	No.	Rate*	No.	Rate*	adjusted rate*
2000	49	10.7	51	9.2	129	26.9	59	15.3	54	12.2	38	7.7	<5	---	381	13.5	13.6
2001	47	10.1	55	9.8	117	23.9	51	12.8	56	12.5	44	8.8	7	---	377	13.2	13.2
2002	49	10.1	68	11.8	131	26.9	55	13.3	58	12.9	47	9.2	7	---	415	14.2	14.4
2003	57	11.7	50	8.5	111	22.7	78	18.3	43	9.5	47	9.0	6	---	392	13.2	13.3
2004	43	8.7	55	9.3	104	21.1	70	16.1	64	14.0	37	6.9	5	---	378	12.5	12.7
2005	36	7.2	59	9.9	115	23.2	65	14.4	51	11.2	42	7.7	5	---	373	12.3	12.3

* Rates per 100,000 population. County age-adjusted rates per 100,000 2000 US standard population.
† Pedestrian hospitalizations attributed to Motor Vehicle Accidents refers to those occurring on public roads; primary ICD-9 Ecodes E810-819(.7).
§ Rates not calculated for fewer than 5 events. Rates not calculated in cases where zip code is unknown.
Source: Death Statistical Master Files (CA DHS), County of San Diego, Health & Human Services Agency, Community Epidemiology; SANDAG, Current Population Estimates, 9/27/2006.
Prepared by County of San Diego (CoSD), Health & Human Services Agency (HHSA), Community Health Statistics, 8/13/2007.

SWITRS

Healthy People 2010 Target: 19 nonfatal pedestrian injuries per 100,000 population*
USA: 28 nonfatal injuries per 100,000 population (2001)* ‡
California: 38.0 nonfatal injuries per 100,000 population (2004)* ‡‡

Nonfatal Pedestrian Injuries due to Motor Vehicle Accidents† in San Diego County by Location of Occurrence

	North Coastal		North Central		Central		South		East		North Inland		Unknown§		County		County age-
Year	No.	Rate*	No.	Rate*	No.	Rate*	No.	Rate*	No.	Rate*	No.	Rate*	No.	Rate*	No.	Rate*	adjusted rate*
2000	120	26.1	199	35.8	327	68.1	170	44.1	145	32.8	125	25.5	<5	---	1,089	38.7	
2001	121	25.9	229	40.7	333	68.1	166	41.8	147	32.8	108	21.6	<5	---	1,106	38.6	
2002	129	26.7	209	36.3	352	72.3	159	38.6	139	30.8	131	25.6	<5	---	1,120	38.4	
2003																	
2004																	
2005																	

* Rates per 100,000 population.
† Motor Vehicle Accidents here refers to those occurring on public roads where injury has occurred.
‡ Source: National Vital Statistics System, CDC, NCHS. Online database accessed 1/19/2007: http://wonder.cdc.gov/data2010/source.htm
‡‡ Source: California Highway Patrol (CHP), SWITRS, 2004 Annual Report of Fatal and Injury Motor Vehicle Traffic Collisions, Tables 8a-8b.
§ Rates not calculated for fewer than 5 events. Rates not calculated in cases where zip code is unknown or outside San Diego County.
Source: County of San Diego, Health & Human Services Agency, Emergency Medical Services, SWITRS Database; SANDAG, Current Population Estimates, 9/27/2006.
Prepared by County of San Diego (CoSD), Health & Human Services Agency (HHSA), Community Health Statistics, 1/19/2007.

Prehospital

911 Paramedic/EMT Responses to Pedestrian Injuries in San Diego County by Location of Occurrence

	North Coastal		North Central		Central		South		East		North Inland		Unknown§		County		County age-
Year	No.	Rate*	No.	Rate*	No.	Rate*	No.	Rate*	No.	Rate*	No.	Rate*	No.	Rate*	No.	Rate*	adjusted rate*
2000**						-				-		-					
2001						-				-		-					

Coming Soon! Coming Soon! Coming Soon!

* Rates per 100,000 population. County age-adjusted rates per 100,000 2000 US standard population.
§ Rates not calculated for fewer than 5 events. Rates not calculated in cases where zip code is unknown or outside San Diego County.
** Currently, this is latest year regional data is available.
Source: County of San Diego, Health & Human Services Agency, Emergency Medical Services, Prehospital Database; SANDAG, Current Population Estimates, 9/27/2006.
Prepared by County of San Diego (CoSD), Health & Human Services Agency (HHSA), Community Health Statistics, 12/12/2006.

San Diego County - Public Health Data

Central Profile

Pedestrian Injury Details

Death Certificate

Pedestrian† Deaths due to Motor Vehicle Accidents on Public Roads Among San Diego County Residents by Location of Residence, 2004 Detail

	North Coastal		North Central		Central		South		East		North Inland		Unknown§		County		County age-
	No.	Rate*	No.	Rate*	No.	Rate*	No.	Rate*	No.	Rate*	No.	Rate*	No.	Rate*	No.	Rate*	adjusted rate*
Total**	13	2.6	7	1.2	12	2.4	5	1.1	<5	§	8	1.5	7	---	56	1.9	1.9
Gender																	
Male	11	4.4	6	2.0	12	4.8	<5	§	<5	§	7	2.7	6	---	47	3.1	3.3
Female	<5	§	<5	§	<5	§	<5	§	<5	§	<5	§	<5	---	9	0.6	0.6
Race/Ethnicity																	
White	6	2.0	<5	§	<5	§	<5	§	<5	§	<5	§	<5	---	23	1.5	1.3
Black	<5	§	<5	§	<5	§	<5	§	<5	§	<5	§	<5	---	5	3.1	2.7
Hispanic	7	5.3	<5	§	<5	§	<5	§	<5	§	<5	§	<5	---	19	2.2	3.3
API/Other††	<5	§	<5	§	<5	§	<5	§	<5	§	<5	§	<5	---	9	2.2	2.0
Age Group																	
0-14	<5	§	<5	§	<5	§	<5	§	<5	§	<5	§	<5	---	<5	§	
15-24	<5	§	<5	§	<5	§	<5	§	<5	§	<5	§	<5	---	8	1.7	
25-64	8	3.2	5	1.5	5	1.9	<5	§	<5	§	<5	§	5	---	33	2.1	
65+	<5	§	<5	§	<5	§	<5	§	<5	§	<5	§	<5	---	12	3.6	

* Rates per 100,000 population. County age-adjusted rates per 100,000 2000 US standard population.

** Numbers may not add up to totals due to unknown or missing details.

† Pedestrian death attributed to Motor Vehicle Accidents refers to those occurring on public roads; (underlying cause of death) ICD-10 codes V02-V04 (.1, .9), V09.2.

†† API/Other includes Asian, Pacific Islanders, those reporting 2 or more race/ethnicities, other, or had missing information.

§ Rates not calculated for fewer than 5 events. Rates not calculated in cases where zip code is unknown.

Source: Death Statistical Master Files (CA DHS), County of San Diego, Health & Human Services Agency, Community Epidemiology; SANDAG, Current Population Estimates, 9/27/2006.

Prepared by County of San Diego (CoSD), Health & Human Services Agency (HHSA), Community Health Statistics, 8/27/2007.

Hospital

Pedestrian† Hospitalizations due to Motor Vehicle Accidents on Public Roads Among San Diego County Residents by Location of Residence , 2005 Detail

	North Coastal		North Central		Central		South		East		North Inland		Unknown§		County		County age-
	No.	Rate*	No.	Rate*	No.	Rate*	No.	Rate*	No.	Rate*	No.	Rate*	No.	Rate*	No.	Rate*	adjusted rate*
Total**	36	7.2	59	9.9	115	23.2	65	14.4	51	11.2	42	7.7	5	---	373	12.3	12.3
Gender																	
Male	26	10.3	34	11.4	78	31.0	35	15.3	28	12.6	32	11.9	<5	---	236	15.5	15.6
Female	10	4.1	25	8.5	37	15.2	30	13.4	23	9.9	10	3.6	<5	---	137	9.0	9.3
Race/Ethnicity																	
White	18	6.0	33	8.7	30	21.6	14	11.5	23	7.6	22	6.7	<5	---	144	9.2	9.0
Black	<5	§	<5	§	17	25.4	<5	§	7	29.5	<5	§	<5	---	35	21.6	22.9
Hispanic	14	10.4	10	13.9	55	27.5	38	16.1	14	15.6	17	11.9	<5	---	148	16.9	20.6
API/Other††	<5	§	12	10.5	13	14.9	10	15.2	7	17.8	<5	§	<5	---	46	11.3	5.0
Age Group																	
0-14	6	5.5	<5	§	22	20.3	12	11.7	8	8.4	10	8.4	<5	---	62	9.7	
15-24	7	8.7	12	15.1	21	26.1	21	25.9	9	13.6	10	12.5	<5	---	82	17.5	
25-64	19	7.5	34	10.0	56	21.2	17	7.7	26	10.8	20	7.2	<5	---	175	10.9	
65+	<5	§	9	12.8	16	38.2	15	32.9	8	15.2	<5	§	<5	---	54	16.1	

* Rates per 100,000 population. County age-adjusted rates per 100,000 2000 US standard population.

** Numbers may not add up to totals due to unknown or missing details.

† Pedestrian hospitalizations attributed to Motor Vehicle Accidents refers to those occurring on public roads; primary ICD-9 Ecodes E810-819(.7).

†† API/Other includes Asian, Pacific Islanders, those reporting 2 or more race/ethnicities, other, or had missing information.

§ Rates not calculated for fewer than 5 events. Rates not calculated in cases where zip code is unknown.

Source: Hospital Discharge Data, (CA OSHPD), County of San Diego, Health & Human Services Agency, Community Epidemiology; SANDAG, Current Population Estimates, 9/27/2006.

Prepared by County of San Diego (CoSD), Health & Human Services Agency (HHSA), Community Health Statistics, 8/27/2007.

SWITRS

Non-fatal Pedestrian Injuries due to Motor Vehicle Accidents† in San Diego County by Location of Occurrence, 2002 Detail

	North Coastal		North Central		Central		South		East		North Inland		Unknown§		County		County age-
	No.	Rate*	No.	Rate*	No.	Rate*	No.	Rate*	No.	Rate*	No.	Rate*	No.	Rate*	No.	Rate*	adjusted rate*
Total**	129	26.7	209	36.3	352	72.3	159	38.6	139	30.8	131	25.6	<5	---	1,120	38.4	
Gender - n/a																	
Male																	
Female																	
Race/Ethnicity - n/a																	
White																	
Black																	
Hispanic																	
API/Other††																	
Age Group																	
0-14	39	36.6	32	32.4	92	83.8	41	42.8	36	36.2	36	30.9	<5	---	277	44.2	
15-24	25	31.9	40	47.1	69	84.4	35	49.0	33	52.1	28	40.1	<5	---	230	51.1	
25-64	59	24.3	115	35.4	153	60.2	59	29.0	53	22.4	59	22.6	<5	---	498	32.7	
65+	6	10.9	21	31.2	37	90.1	22	52.7	15	29.1	8	12.6	<5	---	109	34.0	

* Rates per 100,000 population. County age-adjusted rates per 100,000 2000 US standard population.

** Numbers may not add up to totals due to unknown or missing details.

† Motor Vehicle Accidents here refers to those occurring on public roads where injury has occurred.

†† API/Other includes Asian, Pacific Islanders, those reporting 2 or more race/ethnicities, other, or had missing information.

§ Rates not calculated for fewer than 5 events. Rates not calculated in cases where zip code is unknown or outside San Diego County.

‡ Source: California Highway Patrol (CHP), SWITRS, 2004 Annual Report of Fatal and Injury Motor Vehicle Traffic Collisions, Tables 8a-8b.

Prepared by County of San Diego (CoSD), Health & Human Services Agency (HHSA), Community Health Statistics, 8/27/2007.

San Diego County - Public Health Data

Central Profile

Intentional Injury

Death Certificate

Healthy People 2010 Target: 2.8 homicide deaths per 100,000 population, age-adjusted*
USA: 6.0 deaths per 100,000 population, age-adjusted (2003)* ‡
California: 6.8 deaths per 100,000 population, age-adjusted (2003)* ‡

Homicide† Among San Diego County Residents by Location of Residence

	North Coastal		North Central		Central		South		East		North Inland		Unknown§		County		County age-
Year	No.	Rate*	No.	Rate*	No.	Rate*	No.	Rate*	No.	Rate*	No.	Rate*	No.	Rate*	No.	Rate*	adjusted rate*
2000	10	2.2	11	2.0	36	7.5	12	3.1	16	3.6	8	1.6	<5	---	96	3.4	3.1
2001	13	2.8	11	2.0	34	7.0	14	3.5	14	3.1	9	1.8	<5	---	99	3.5	3.3
2002	12	2.5	10	1.7	27	5.5	9	2.2	18	4.0	14	2.7	6	---	96	3.3	3.2
2003	12	2.5	11	1.9	47	9.6	23	5.4	22	4.9	13	2.5	8	---	136	4.6	4.4
2004	14	2.8	9	1.5	53	10.8	18	4.1	25	5.5	10	1.9	9	---	138	4.6	4.3
2005																	

* Rates per 100,000 population. County and other age-adjusted rates per 100,000 2000 US standard population. HP 2010 targets include midcourse review revised targets.
† Homicide refers to (underlying cause of death) ICD-10 codes U01-U02, X85-Y09, Y87.1.
‡ Source: National Vital Statistics System, CDC, NCHS. Online database accessed 12/20/2006: http://wonder.cdc.gov/data2010/source.htm
§ Rates not calculated for fewer than 5 events. Rates not calculated in cases where zip code is unknown.
Source: Death Statistical Master Files (CA DHS), County of San Diego, Health & Human Services Agency, Community Epidemiology; SANDAG, Current Population Estimates, 9/27/2006.
Prepared by County of San Diego (CoSD), Health & Human Services Agency (HHSA), Community Health Statistics, 12/12/2006.

Hospital

Assault Hospitalizations† Among San Diego County Residents by Location of Residence

	North Coastal		North Central		Central		South		East		North Inland		Unknown§		County		County age-
Year	No.	Rate*	No.	Rate*	No.	Rate*	No.	Rate*	No.	Rate*	No.	Rate*	No.	Rate*	No.	Rate*	adjusted rate*
2000	105	22.8	159	28.6	510	106.2	181	47.0	139	31.5	109	22.2	<5	---	1,207	42.9	40.5
2001	114	24.4	141	25.1	480	98.2	186	46.8	197	44.0	114	22.8	30	---	1,262	44.1	41.6
2002	149	30.9	145	25.2	445	91.4	186	45.1	176	39.0	104	20.4	52	---	1,257	43.0	40.6
2003	153	31.3	161	27.2	551	112.9	234	55.0	185	40.9	128	24.4	57	---	1,469	49.4	46.8
2004	162	32.6	162	27.3	554	112.4	248	56.9	194	42.6	129	23.9	65	---	1,514	50.2	47.5
2005	136	27.3	179	30.2	520	105.0	236	52.3	214	47.0	158	28.9	70	---	1,513	49.8	47.4

* Rates per 100,000 population. County age-adjusted rates per 100,000 2000 US standard population.
† Assault hospitalization refers to primary ICD-9 Ecodes E960-E969.
‡ Source: National Vital Statistics System, CDC, NCHS. Online database accessed 12/20/2006: http://wonder.cdc.gov/data2010/source.htm
§ Rates not calculated for fewer than 5 events. Rates not calculated in cases where zip code is unknown.
Source: Hospital Discharge Data, (CA OSHPD), County of San Diego, Health & Human Services Agency, Community Epidemiology; SANDAG, Current Population Estimates, 9/27/2006.
Prepared by County of San Diego (CoSD), Health & Human Services Agency (HHSA), Community Health Statistics, 12/12/2006.

Emergency Department

Assault Injury† Emergency Department Discharges in San Diego County by Location of Residence

	North Coastal		North Central		Central		South		East		North Inland		Unknown§		County		County age-
Year**	No.	Rate*	No.	Rate*	No.	Rate*	No.	Rate*	No.	Rate*	No.	Rate*	No.	Rate*	No.	Rate*	adjusted rate*
FY 2005/06	961	190.5	964	161.2	1,993	399.2	1,185	258.5	1,254	276.7	864	156.2	740	---	7,961	259.6	249.4
														---			

* Rates per 100,000 population. County age-adjusted rates per 100,000 2000 US standard population.
† Assault injury emergency department visit refers to primary ICD-9 Ecodes E960-E969.
** New database; FY 2005/2006 is first full year regional data is available
§ Rates not calculated for fewer than 5 events. Rates not calculated in cases where zip code is unknown or outside San Diego County.
Source: HASD&IC, CHIP, County of San Diego, Health & Human Services Agency, Emergency Medical Services, Emergency Department Database; SANDAG, Current Population Estimates, 9/27/2006.
Prepared by County of San Diego (CoSD), Health & Human Services Agency (HHSA), Community Health Statistics, 12/12/2006.

San Diego County - Public Health Data

Central Profile

Intentional Injury continued…

Death Certificate

Healthy People 2010 Target: 4.8 suicide deaths per 100,000 population, age-adjusted*
USA: 10.8 deaths per 100,000 population, age-adjusted (2003)* ‡
California: 9.8 deaths per 100,000 population, age-adjusted (2003)* ‡

Suicide† Among San Diego County Residents by Location of Residence

	North Coastal		North Central		Central		South		East		North Inland		Unknown§		County		County age-
Year	No.	Rate*	No.	Rate*	No.	Rate*	No.	Rate*	No.	Rate*	No.	Rate*	No.	Rate*	No.	Rate*	adjusted rate*
2000	48	10.4	80	14.4	54	11.2	39	10.1	56	12.7	51	10.4	5	---	333	11.8	12.2
2001	45	9.6	59	10.5	72	14.7	36	9.1	50	11.2	44	8.8	8	---	314	11.0	11.3
2002	47	9.7	48	8.3	56	11.5	34	8.2	55	12.2	56	11.0	12	---	308	10.5	10.8
2003	44	9.0	68	11.5	52	10.7	37	8.7	68	15.0	36	6.9	21	---	326	11.0	11.2
2004	44	8.9	54	9.1	56	11.4	30	6.9	59	12.9	62	11.5	6	---	311	10.3	10.5
2005																	

* Rates per 100,000 population. County age-adjusted rates per 100,000 2000 US standard population.
† Suicide refers to (underlying cause of death) ICD-10 codes U03, X60-X84, Y87.0.
‡ Source: National Vital Statistics System, CDC, NCHS. Online database accessed 12/20/2006: http://wonder.cdc.gov/data2010/source.htm
§ Rates not calculated for fewer than 5 events. Rates not calculated in cases where zip code is unknown.
Source: Death Statistical Master Files (CA DHS), County of San Diego, Health & Human Services Agency, Community Epidemiology; SANDAG, Current Population Estimates, 9/27/2006.
Prepared by County of San Diego (CoSD), Health & Human Services Agency (HHSA), Community Health Statistics, 12/12/2006.

Hospital

Self-Inflicted Injury† Hospitalizations Among San Diego County Residents by Location of Residence

	North Coastal		North Central		Central		South		East		North Inland		Unknown§		County		County age-
Year	No.	Rate*	No.	Rate*	No.	Rate*	No.	Rate*	No.	Rate*	No.	Rate*	No.	Rate*	No.	Rate*	adjusted rate*
2000	213	46.3	276	49.7	423	88.1	205	53.2	305	69.0	243	49.5	5	---	1,670	59.3	58.2
2001	224	47.9	319	56.7	429	87.8	291	73.2	347	77.5	241	48.2	44	---	1,895	66.2	64.6
2002	231	47.8	255	44.3	433	89.0	263	63.8	337	74.7	264	51.7	41	---	1,824	62.5	60.8
2003	210	43.0	239	40.4	400	82.0	235	55.2	304	67.1	236	45.0	42	---	1,666	56.1	54.5
2004	219	44.1	211	35.6	387	78.5	217	49.8	250	54.9	240	44.5	53	---	1,577	52.3	51.1
2005	205	41.2	187	31.5	360	72.7	203	45.0	230	50.6	199	36.4	40	---	1,424	46.9	45.9

* Rates per 100,000 population. County age-adjusted rates per 100,000 2000 US standard population.
† Self-inflicted injury hospitalization refers to primary ICD-9 Ecodes E950-E959.
§ Rates not calculated for fewer than 5 events. Rates not calculated in cases where zip code is unknown.
Source: Hospital Discharge Data, (CA OSHPD), County of San Diego, Health & Human Services Agency, Community Epidemiology; SANDAG, Current Population Estimates, 9/27/2006.
Prepared by County of San Diego (CoSD), Health & Human Services Agency (HHSA), Community Health Statistics, 8/13/2007.

Emergency Department

Self-Inflicted Injury† Emergency Department Discharges in San Diego County by Location of Residence

	North Coastal		North Central		Central		South		East		North Inland		Unknown§		County		County age-
Year**	No.	Rate*	No.	Rate*	No.	Rate*	No.	Rate*	No.	Rate*	No.	Rate*	No.	Rate*	No.	Rate*	adjusted rate*
FY 2005/06	273	54.1	301	50.3	325	65.1	243	53.0	385	84.9	365	66.0	136	---	2,028	66.1	63.7
														---			

* Rates per 100,000 population. County age-adjusted rates per 100,000 2000 US standard population.
† Self-inflicted injury emergency department visit refers to primary ICD-9 Ecodes E950-E959.
** New database; FY 2005/2006 is first full year regional data is available
§ Rates not calculated for fewer than 5 events. Rates not calculated in cases where zip code is unknown or outside San Diego County.
Source: HASD&IC, CHIP, County of San Diego, Health & Human Services Agency, Emergency Medical Services, Emergency Department Database; SANDAG, Current Population Estimates, 9/27/2006.
Prepared by County of San Diego (CoSD), Health & Human Services Agency (HHSA), Community Health Statistics, 12/12/2006.

Intentional Injury Details

Death Certificate

Homicide† Among San Diego County Residents by Location of Residence, 2004 Detail

	North Coastal		North Central		Central		South		East		North Inland		Unknown§		County		County age-
	No.	Rate*	No.	Rate*	No.	Rate*	No.	Rate*	No.	Rate*	No.	Rate*	No.	Rate*	No.	Rate*	adjusted rate*
Total**	14	2.8	9	1.5	53	10.8	18	4.1	25	5.5	10	1.9	9	---	138	4.6	4.3
Gender																	
Male	13	5.2	7	2.4	42	16.8	17	7.8	18	8.1	5	1.9	8	---	110	7.3	6.7
Female	<5	§	<5	§	11	4.5	<5	§	7	3.0	5	1.8	<5	---	28	1.9	1.8
Race/Ethnicity																	
White	5	1.7	6	1.6	5	3.6	<5	§	8	2.6	<5	§	<5	---	35	2.2	2.0
Black	<5	§	<5	§	21	31.4	<5	§	6	25.5	<5	§	5	---	36	22.5	21.3
Hispanic	8	6.0	<5	§	26	13.2	14	6.1	8	9.0	<5	§	<5	---	59	6.9	6.2
API/Other††	<5	§	<5	§	<5	§	<5	§	<5	§	<5	§	<5	---	8	2.0	1.9
Age Group																	
0-14	<5	§	<5	§	<5	§	<5	§	<5	§	<5	§	<5	---	<5	§	
15-24	<5	§	<5	§	27	33.5	8	10.5	13	19.7	5	6.4	<5	---	57	12.3	
25-64	7	2.8	9	2.7	23	8.8	9	4.2	9	3.7	<5	§	8	---	68	4.3	
65+	<5	§	<5	§	<5	§	<5	§	<5	§	<5	§	<5	---	9	2.7	

* Rates per 100,000 population. County age-adjusted rates per 100,000 2000 US standard population.

** Numbers may not add up to totals due to unknown or missing details.

† Homicide refers to (underlying cause of death) ICD-10 codes U01-U02, X85-Y09, Y87.1.

†† API/Other includes Asian, Pacific Islanders, those reporting 2 or more race/ethnicities, other, or had missing information.

§ Rates not calculated for fewer than 5 events. Rates not calculated in cases where zip code is unknown.

Source: Death Statistical Master Files (CA DHS), County of San Diego, Health & Human Services Agency, Community Epidemiology; SANDAG, Current Population Estimates, 9/27/2006.

Prepared by County of San Diego (CoSD), Health & Human Services Agency (HHSA), Community Health Statistics, 8/27/2007.

Hospital

Assault Hospitalizations† Among San Diego County Residents by Location of Residence, 2005 Detail

	North Coastal		North Central		Central		South		East		North Inland		Unknown§		County		County age-
	No.	Rate*	No.	Rate*	No.	Rate*	No.	Rate*	No.	Rate*	No.	Rate*	No.	Rate*	No.	Rate*	adjusted rate*
Total**	136	27.3	179	30.2	520	105.0	236	52.3	214	47.0	158	28.9	70	---	1,513	49.8	47.4
Gender																	
Male	120	47.6	152	50.9	448	177.8	201	88.0	182	82.1	135	50.3	69	---	1,307	85.9	85.1
Female	16	6.5	27	9.2	72	29.6	35	15.7	32	13.7	23	8.3	<5	---	206	13.6	13.1
Race/Ethnicity																	
White	63	21.0	98	25.7	137	98.8	51	42.0	121	40.2	62	18.8	39	---	571	36.3	36.9
Black	10	51.1	14	72.2	131	195.6	23	107.0	29	122.0	6	56.6	10	---	223	137.8	124.8
Hispanic	49	36.5	32	44.4	215	107.5	148	62.6	45	50.2	77	53.9	15	---	581	66.4	57.7
API/Other††	14	33.5	35	30.8	37	42.3	14	21.3	19	48.3	13	22.5	6	---	138	34.0	10.9
Age Group																	
0-14	8	7.4	10	9.8	14	12.9	10	9.7	7	7.3	9	7.5	<5	---	58	9.1	
15-24	64	79.5	70	88.1	197	244.6	102	125.7	90	135.7	68	84.8	10	---	601	128.4	
25-64	61	24.2	95	27.8	301	114.0	114	51.3	111	46.2	74	26.5	57	---	813	50.8	
65+	<5	§	<5	§	8	19.1	10	21.9	6	11.4	7	10.3	<5	---	41	12.2	

* Rates per 100,000 population. County age-adjusted rates per 100,000 2000 US standard population.

** Numbers may not add up to totals due to unknown or missing details.

† Assault hospitalization refers to primary ICD-9 Ecodes E960-E969.

†† API/Other includes Asian, Pacific Islanders, those reporting 2 or more race/ethnicities, other, or had missing information.

§ Rates not calculated for fewer than 5 events. Rates not calculated in cases where zip code is unknown.

Source: Hospital Discharge Data, (CA OSHPD), County of San Diego, Health & Human Services Agency, Community Epidemiology; SANDAG, Current Population Estimates, 9/27/2006.

Prepared by County of San Diego (CoSD), Health & Human Services Agency (HHSA), Community Health Statistics, 8/27/2007.

Emergency Department

Assault Injury† Emergency Department Discharges in San Diego County by Location of Residence, FY 2005/2006 Detail

	North Coastal		North Central		Central		South		East		North Inland		Unknown§		County		County age-
	No.	Rate*	No.	Rate*	No.	Rate*	No.	Rate*	No.	Rate*	No.	Rate*	No.	Rate*	No.	Rate*	adjusted rate*
Total**	961	190.5	964	161.2	1,993	399.2	1,185	258.5	1,254	276.7	864	156.2	740	---	7,961	259.6	249.4
Gender																	
Male	655	256.2	695	230.6	1,368	537.4	824	356.1	815	369.0	592	218.0	552	---	5,501	358.3	331.7
Female	306	122.9	269	90.7	625	255.4	359	158.1	439	188.9	272	96.6	187	---	2,457	160.4	160.3
Race/Ethnicity																	
White	496	163.4	626	163.8	632	454.0	312	255.7	741	248.0	435	131.3	424	---	3,666	232.5	240.6
Black	72	360.5	64	318.5	526	782.0	90	415.2	157	655.9	54	499.1	71	---	1,034	631.4	565.7
Hispanic	316	231.0	154	209.7	663	326.1	643	266.5	239	264.6	302	206.4	166	---	2,483	278.5	245.7
API/Other††	77	173.9	120	98.1	172	192.2	140	190.4	117	291.0	73	112.8	79	---	778	179.0	166.9
Age Group																	
0-14	69	63.0	51	49.5	134	123.6	81	77.6	75	79.9	47	39.4	6	---	463	72.5	
15-24	379	459.6	352	441.7	653	808.2	484	596.8	489	733.8	375	455.5	278	---	3,010	636.3	
25-64	500	195.9	554	161.2	1,167	436.0	599	264.8	674	280.7	431	152.6	447	---	4,372	270.6	
65+	13	22.6	7	9.8	36	84.8	21	44.9	16	30.4	11	15.9	8	---	112	33.0	

* Rates per 100,000 population. County age-adjusted rates per 100,000 2000 US standard population.

** Numbers may not add up to totals due to unknown or missing details.

† Assault injury emergency department visit refers to primary ICD-9 Ecodes E960-E969.

†† API/Other includes Asian, Pacific Islanders, those reporting 2 or more race/ethnicities, other, or had missing information.

§ Rates not calculated for fewer than 5 events. Rates not calculated in cases where zip code is unknown or outside San Diego County.

Source: HASD&IC, CHIP, County of San Diego, Health & Human Services Agency, Emergency Medical Services, Emergency Department Database; SANDAG, Current Population Estimates, 9/27/2006.

Prepared by County of San Diego (CoSD), Health & Human Services Agency (HHSA), Community Health Statistics, 8/27/2007.

San Diego County - Public Health Data

Central Profile

Intentional Injury Details continued…

Death Certificate

Suicide† Among San Diego County Residents by Location of Residence, 2004 Detail

	North Coastal		North Central		Central		South		East		North Inland		Unknown§		County		County age-
	No.	Rate*	No.	Rate*	No.	Rate*	No.	Rate*	No.	Rate*	No.	Rate*	No.	Rate*	No.	Rate*	adjusted rate*
Total**	44	8.9	54	9.1	56	11.4	30	6.9	59	12.9	62	11.5	6	---	311	10.3	10.5
Gender																	
Male	39	15.5	28	9.4	40	16.0	23	10.5	45	20.3	47	17.8	<5	---	226	15.0	16.0
Female	5	2.0	26	8.8	16	6.6	7	3.2	14	6.0	15	5.5	<5	---	85	5.6	5.6
Race/Ethnicity																	
White	39	12.9	41	10.7	39	28.1	15	12.7	52	17.1	54	16.4	5	---	245	15.6	14.2
Black	<5	§	<5	§	6	9.0	<5	§	<5	§	<5	§	<5	---	14	8.8	8.8
Hispanic	<5	§	<5	§	6	3.0	10	4.4	<5	§	<5	§	<5	---	29	3.4	3.6
API/Other††	<5	§	8	7.1	5	5.7	<5	§	<5	§	<5	§	<5	---	23	5.7	5.1
Age Group																	
0-14	<5	§	<5	§	<5	§	<5	§	<5	§	<5	§	<5	---	<5	§	
15-24	<5	§	6	7.2	<5	§	<5	§	8	12.1	8	10.3	<5	---	34	7.3	
25-64	27	10.8	42	12.4	48	18.3	21	9.7	36	15.0	34	12.3	6	---	214	13.5	
65+	12	21.4	6	8.7	<5	§	5	11.3	15	28.7	19	28.6	<5	---	61	18.5	

* Rates per 100,000 population. County age-adjusted rates per 100,000 2000 US standard population.
** Numbers may not add up to totals due to unknown or missing details.
† Suicide refers to (underlying cause of death) ICD-10 codes U03, X60-X84, Y87.0.
†† API/Other includes Asian, Pacific Islanders, those reporting 2 or more race/ethnicities, other, or had missing information.
§ Rates not calculated for fewer than 5 events. Rates not calculated in cases where zip code is unknown.
Source: Death Statistical Master Files (CA DHS), County of San Diego, Health & Human Services Agency, Community Epidemiology; SANDAG, Current Population Estimates, 9/27/2006.
Prepared by County of San Diego (CoSD), Health & Human Services Agency (HHSA), Community Health Statistics, 8/27/2007.

Hospital

Self-Inflicted Injury Hospitalizations† Among San Diego County Residents by Location of Residence, 2005 Detail

	North Coastal		North Central		Central		South		East		North Inland		Unknown§		County		County age-
	No.	Rate*	No.	Rate*	No.	Rate*	No.	Rate*	No.	Rate*	No.	Rate*	No.	Rate*	No.	Rate*	adjusted rate*
Total**	205	41.2	187	31.5	360	72.7	203	45.0	230	50.6	199	36.4	40	---	1,424	46.9	45.9
Gender																	
Male	83	32.9	72	24.1	202	80.2	97	42.5	96	43.3	84	31.3	30	---	664	43.7	42.6
Female	122	49.7	115	39.0	158	65.0	106	47.5	134	57.4	115	41.3	10	---	760	50.0	49.9
Race/Ethnicity																	
White	147	49.0	126	33.1	190	137.0	99	81.5	173	57.4	158	47.9	23	---	916	58.2	57.2
Black	7	35.8	12	61.9	39	58.2	10	46.5	11	46.3	<5	§	<5	---	85	52.5	47.0
Hispanic	30	22.4	22	30.5	96	48.0	71	30.1	28	31.2	22	15.4	11	---	280	32.0	29.9
API/Other††	21	50.2	27	23.7	35	40.0	23	35.0	18	45.8	17	29.5	<5	---	143	35.2	15.4
Age Group																	
0-14	6	5.5	17	16.7	9	8.3	5	4.9	11	11.5	6	5.0	<5	---	54	8.5	
15-24	65	80.7	44	55.4	67	83.2	59	72.7	66	99.5	52	64.9	11	---	364	77.7	
25-64	111	44.1	113	33.1	276	104.5	131	59.0	145	60.3	120	43.0	27	---	923	57.7	
65+	23	40.6	13	18.5	8	19.1	8	17.5	8	15.2	21	31.0	<5	---	83	24.8	

* Rates per 100,000 population. County age-adjusted rates per 100,000 2000 US standard population.
** Numbers may not add up to totals due to unknown or missing details.
† Self-inflicted injury hospitalization refers to primary ICD-9 Ecodes E950-E959.
†† API/Other includes Asian, Pacific Islanders, those reporting 2 or more race/ethnicities, other, or had missing information.
§ Rates not calculated for fewer than 5 events. Rates not calculated in cases where zip code is unknown.
Source: Hospital Discharge Data, (CA OSHPD), County of San Diego, Health & Human Services Agency, Community Epidemiology; SANDAG, Current Population Estimates, 9/27/2006.
Prepared by County of San Diego (CoSD), Health & Human Services Agency (HHSA), Community Health Statistics, 8/27/2007.

Emergency Department

Self-Inflicted Injury† Emergency Department Discharges in San Diego County by Location of Residence, FY 2005/2006 Detail

	North Coastal		North Central		Central		South		East		North Inland		Unknown§		County		County age-
	No.	Rate*	No.	Rate*	No.	Rate*	No.	Rate*	No.	Rate*	No.	Rate*	No.	Rate*	No.	Rate*	adjusted rate*
Total**	273	54.1	301	50.3	325	65.1	243	53.0	385	84.9	365	66.0	136	---	2,028	66.1	63.7
Gender																	
Male	102	39.9	102	33.8	160	62.9	91	39.3	129	58.4	137	50.5	79	---	800	52.1	48.9
Female	171	68.7	199	67.1	165	67.4	152	66.9	256	110.2	227	80.6	57	---	1,227	80.1	80.2
Race/Ethnicity																	
White	197	64.9	201	52.6	170	122.1	89	72.9	267	89.4	243	73.3	79	---	1,246	79.0	81.7
Black	10	50.1	15	74.7	50	74.3	10	46.1	20	83.6	15	138.6	12	---	132	80.6	71.8
Hispanic	47	34.4	39	53.1	79	38.9	118	48.9	62	68.6	72	49.2	33	---	450	50.5	43.5
API/Other††	19	42.9	46	37.6	26	29.0	26	35.4	36	89.5	35	54.1	12	---	200	46.0	41.8
Age Group																	
0-14	11	10.0	21	20.4	14	12.9	19	18.2	30	32.0	31	26.0	<5	---	129	20.2	
15-24	119	144.3	127	159.4	92	113.9	100	123.3	133	199.6	161	195.5	53	---	785	166.0	
25-64	132	51.7	144	41.9	216	80.7	118	52.2	219	91.2	164	58.0	77	---	1,070	66.2	
65+	11	19.2	9	12.6	<5	§	6	12.8	<5	§	9	13.0	<5	---	44	12.9	

* Rates per 100,000 population. County age-adjusted rates per 100,000 2000 US standard population.
** Numbers may not add up to totals due to unknown or missing details.
† Self-inflicted injury emergency department visit refers to primary ICD-9 Ecodes E950-E959.
†† API/Other includes Asian, Pacific Islanders, those reporting 2 or more race/ethnicities, other, or had missing information.
§ Rates not calculated for fewer than 5 events. Rates not calculated in cases where zip code is unknown or outside San Diego County.
Source: HASD&IC, CHIP, County of San Diego, Health & Human Services Agency, Emergency Medical Services, Emergency Department Database; SANDAG, Current Population Estimates, 9/27/2006.
Prepared by County of San Diego (CoSD), Health & Human Services Agency (HHSA), Community Health Statistics, 8/27/2007.

San Diego County - Public Health Data

Central Profile

Firearm Injury

Healthy People 2010 Target: 3.6 firearm-related deaths per 100,000 population, age-adjusted*
USA: 10.3 deaths per 100,000 population, age-adjusted (2003)* ‡
California: 9.8 deaths per 100,000 population, age-adjusted (2003)* ‡

Death Certificate

Firearm-related† Deaths Among San Diego County Residents by Location of Residence

	North Coastal		North Central		Central		South		East		North Inland		Unknown§		County		County age-
Year	No.	Rate*	No.	Rate*	No.	Rate*	No.	Rate*	No.	Rate*	No.	Rate*	No.	Rate*	No.	Rate*	adjusted rate*
2000	29	6.3	43	7.7	43	9.0	21	5.5	35	7.9	31	6.3	<5	---	202	7.2	7.3
2001	31	6.6	38	6.8	52	10.6	33	8.3	31	6.9	30	6.0	<5	---	217	7.6	7.7
2002	27	5.6	25	4.3	36	7.4	19	4.6	45	10.0	37	7.2	6	---	195	6.7	6.8
2003	31	6.3	44	7.4	47	9.6	33	7.7	51	11.3	31	5.9	11	---	248	8.3	8.3
2004	33	6.6	20	3.4	53	10.8	26	6.0	42	9.2	31	5.8	8	---	213	7.1	7.0
2005																	

* Rates per 100,000 population. County and other age-adjusted rates per 100,000 2000 US standard population. HP 2010 targets include midcourse review revised targets.
† Firearm-related death refers to (underlying cause of death) ICD-10 codes W32-W34, X72-X74, U01.4, X93-X95, Y22-Y24, Y35.0. This includes all intents.
‡ Source: National Vital Statistics System, CDC, NCHS. Online database accessed 12/20/2006: http://wonder.cdc.gov/data2010/source.htm
§ Rates not calculated for fewer than 5 events. Rates not calculated in cases where zip code is unknown.
Source: Death Statistical Master Files (CA DHS), County of San Diego, Health & Human Services Agency, Community Epidemiology; SANDAG, Current Population Estimates, 9/27/2006.
Prepared by County of San Diego (CoSD), Health & Human Services Agency (HHSA), Community Health Statistics, 12/12/2006.

Hospital

Firearm-related Injury† Hospitalizations Among San Diego County Residents by Location of Residence

	North Coastal		North Central		Central		South		East		North Inland		Unknown§		County		County age-
Year	No.	Rate*	No.	Rate*	No.	Rate*	No.	Rate*	No.	Rate*	No.	Rate*	No.	Rate*	No.	Rate*	adjusted rate*
2000	17	3.7	17	3.1	74	15.4	17	4.4	26	5.9	19	3.9	<5	---	174	6.2	5.8
2001	20	4.3	20	3.6	90	18.4	28	7.0	44	9.8	15	3.0	<5	---	221	7.7	7.2
2002	28	5.8	18	3.1	68	14.0	36	8.7	32	7.1	18	3.5	<5	---	204	7.0	6.5
2003	26	5.3	12	2.0	94	19.3	35	8.2	34	7.5	27	5.1	<5	---	230	7.7	7.3
2004	32	6.4	15	2.5	139	28.2	44	10.1	35	7.7	18	3.3	5	---	288	9.6	8.8
2005	27	5.4	25	4.2	108	21.8	24	5.3	39	8.6	18	3.3	<5	---	244	8.0	7.5

* Rates per 100,000 population. County age-adjusted rates per 100,000 2000 US standard population.
† Firearm injury hospitalization refers to primary ICD-9 Ecodes E922, E955.0-E955.4, E965.0-E965.4, E970, E985.0-E985.4. This includes all intents.
§ Rates not calculated for fewer than 5 events. Rates not calculated in cases where zip code is unknown.
Source: Hospital Discharge Data, (CA OSHPD), County of San Diego, Health & Human Services Agency, Community Epidemiology; SANDAG, Current Population Estimates, 9/27/2006.
Prepared by County of San Diego (CoSD), Health & Human Services Agency (HHSA), Community Health Statistics, 1/2/2007.

Emergency Department

Firearm-related† Emergency Department Discharges in San Diego County by Location of Residence

	North Coastal		North Central		Central		South		East		North Inland		Unknown§		County		County age-
Year**	No.	Rate*	No.	Rate*	No.	Rate*	No.	Rate*	No.	Rate*	No.	Rate*	No.	Rate*	No.	Rate*	adjusted rate*
FY 2005/06	7	1.4	14	2.3	40	8.0	26	5.7	18	4.0	9	1.6	16	---	130	4.2	4.0
														---			

* Rates per 100,000 population. County age-adjusted rates per 100,000 2000 US standard population.
† Firearm-related injury emergency department visit refers to primary ICD-9 Ecodes E922, E955.0-E955.4, E965.0-E965.4, E970, E985.0-E985.4. This includes all intents.
** New database; FY 2005/2006 is first full year regional data is available
§ Rates not calculated for fewer than 5 events. Rates not calculated in cases where zip code is unknown or outside San Diego County.
Source: HASD&IC, CHIP, County of San Diego, Health & Human Services Agency, Emergency Medical Services, Emergency Department Database; SANDAG, Current Population Estimates, 9/27/2006.
Prepared by County of San Diego (CoSD), Health & Human Services Agency (HHSA), Community Health Statistics, 12/12/2006.

Prehospital

911 Paramedic/EMT Responses to Firearm Injuries in San Diego County by Location of Occurrence

	North Coastal		North Central		Central		South		East		North Inland		Unknown§		County		County age-
Year	No.	Rate*	No.	Rate*	No.	Rate*	No.	Rate*	No.	Rate*	No.	Rate*	No.	Rate*	No.	Rate*	adjusted rate*
2000**						-				-		-	<5	---			
2001						-				-		-		---			

Coming Soon! Coming Soon! Coming Soon!

* Rates per 100,000 population. County age-adjusted rates per 100,000 2000 US standard population.
§ Rates not calculated for fewer than 5 events. Rates not calculated in cases where zip code is unknown.
** Currently, this is latest year regional data is available.
Source: County of San Diego, Health & Human Services Agency, Emergency Medical Services, Prehospital Database; SANDAG, Current Population Estimates, 9/27/2006.
Prepared by County of San Diego (CoSD), Health & Human Services Agency (HHSA), Community Health Statistics, 12/12/2006.

San Diego County - Public Health Data

Central Profile

Firearm Injury Details

Death Certificate

Firearm-related† Deaths Among San Diego County Residents by Location of Residence, 2004 Detail

	North Coastal		North Central		Central		South		East		North Inland		Unknown§		County		County age-
	No.	Rate*	No.	Rate*	No.	Rate*	No.	Rate*	No.	Rate*	No.	Rate*	No.	Rate*	No.	Rate*	adjusted rate*
Total**	33	6.6	20	3.4	53	10.8	26	6.0	42	9.2	31	5.8	8	---	213	7.1	7.0
Gender																	
Male	31	12.3	14	4.7	45	18.0	25	11.4	34	15.4	26	9.9	8	---	183	12.2	12.4
Female	<5	§	6	2.0	8	3.3	<5	§	8	3.4	5	1.8	<5	---	30	2.0	1.9
Race/Ethnicity																	
White	23	7.6	15	3.9	11	7.9	11	9.3	27	8.9	23	7.0	<5	---	114	7.2	6.4
Black	<5	§	<5	§	17	25.4	<5	§	6	25.5	<5	§	<5	---	31	19.4	16.8
Hispanic	8	6.0	<5	§	21	10.6	13	5.7	6	6.8	5	3.6	<5	---	55	6.4	5.2
API/Other††	<5	§	<5	§	<5	§	<5	§	<5	§	<5	§	<5	---	13	3.2	2.8
Age Group																	
0-14	<5	§	<5	§	<5	§	<5	§	<5	§	<5	§	<5	---	<5	§	
15-24	8	9.9	<5	§	26	32.2	7	9.2	13	19.7	5	6.4	<5	---	59	12.7	
25-64	15	6.0	17	5.0	26	9.9	13	6.0	16	6.7	13	4.7	8	---	108	6.8	
65+	10	17.9	<5	§	<5	§	6	13.6	13	24.9	12	18.1	<5	---	45	13.7	

* Rates per 100,000 population. County age-adjusted rates per 100,000 2000 US standard population.

** Numbers may not add up to totals due to unknown or missing details.

† Firearm-related death refers to (underlying cause of death) ICD-10 codes W32-W34, X72-X74, U01.4, X93-X95, Y22-Y24, Y35.0. This includes all intents.

†† API/Other includes Asian, Pacific Islanders, those reporting 2 or more race/ethnicities, other, or had missing information.

§ Rates not calculated for fewer than 5 events. Rates not calculated in cases where zip code is unknown.

Source: Death Statistical Master Files (CA DHS), County of San Diego, Health & Human Services Agency, Community Epidemiology; SANDAG, Current Population Estimates, 9/27/2006.

Prepared by County of San Diego (CoSD), Health & Human Services Agency (HHSA), Community Health Statistics, 8/27/2007.

Hospital

Firearm-related Injury† Hospitalizations Among San Diego County Residents by Location of Residence, 2005 Detail

	North Coastal		North Central		Central		South		East		North Inland		Unknown§		County		County age-
	No.	Rate*	No.	Rate*	No.	Rate*	No.	Rate*	No.	Rate*	No.	Rate*	No.	Rate*	No.	Rate*	adjusted rate*
Total**	27	5.4	25	4.2	108	21.8	24	5.3	39	8.6	18	3.3	<5	---	244	8.0	7.5
Gender																	
Male	25	9.9	23	7.7	101	40.1	23	10.1	34	15.3	15	5.6	<5	---	223	14.7	14.4
Female	<5	§	<5	§	7	2.9	<5	§	5	2.1	<5	§	<5	---	21	1.4	1.3
Race/Ethnicity																	
White	5	1.7	7	1.8	10	7.2	<5	§	15	5.0	6	1.8	<5	---	46	2.9	2.9
Black	<5	§	7	36.1	39	58.2	<5	§	9	37.9	<5	§	<5	---	63	38.9	32.6
Hispanic	15	11.2	5	6.9	45	22.5	19	8.0	10	11.2	9	6.3	<5	---	104	11.9	9.4
API/Other††	<5	§	6	5.3	14	16.0	<5	§	5	12.7	<5	§	<5	---	31	7.6	3.4
Age Group																	
0-14	<5	§	<5	§	5	4.6	<5	§	<5	§	<5	§	<5	---	10	1.6	
15-24	16	19.9	11	13.8	60	74.5	13	16.0	21	31.7	8	10.0	<5	---	130	27.8	
25-64	11	4.4	12	3.5	42	15.9	11	5.0	16	6.7	8	2.9	<5	---	102	6.4	
65+	<5	§	<5	§	<5	§	<5	§	<5	§	<5	§	<5	---	<5	§	

* Rates per 100,000 population. County age-adjusted rates per 100,000 2000 US standard population.

** Numbers may not add up to totals due to unknown or missing details.

† Firearm injury hospitalization refers to primary ICD-9 Ecodes E922, E955.0-E955.4, E965.0-E965.4, E970, E985.0-E985.4. This includes all intents.

†† API/Other includes Asian, Pacific Islanders, those reporting 2 or more race/ethnicities, other, or had missing information.

§ Rates not calculated for fewer than 5 events. Rates not calculated in cases where zip code is unknown.

Source: Hospital Discharge Data, (CA OSHPD), County of San Diego, Health & Human Services Agency, Community Epidemiology; SANDAG, Current Population Estimates, 9/27/2006.

Prepared by County of San Diego (CoSD), Health & Human Services Agency (HHSA), Community Health Statistics, 8/27/2007.

Emergency Department

Firearm-related† Emergency Department Discharges in San Diego County by Location of Residence, FY 2005/2006 Detail

	North Coastal		North Central		Central		South		East		North Inland		Unknown§		County		County age-
	No.	Rate*	No.	Rate*	No.	Rate*	No.	Rate*	No.	Rate*	No.	Rate*	No.	Rate*	No.	Rate*	adjusted rate*
Total**	7	1.4	14	2.3	40	8.0	26	5.7	18	4.0	9	1.6	16	---	130	4.2	4.0
Gender																	
Male	7	2.7	12	4.0	36	14.1	23	9.9	16	7.2	8	2.9	16	---	118	7.7	6.9
Female	<5	§	<5	§	<5	§	<5	§	<5	§	<5	§	<5	---	12	0.8	0.8
Race/Ethnicity																	
White	<5	§	5	1.3	5	3.6	7	5.7	6	2.0	6	1.8	<5	---	35	2.2	2.3
Black	<5	§	<5	§	15	22.3	5	23.1	8	33.4	<5	§	<5	---	34	20.8	16.4
Hispanic	<5	§	<5	§	14	6.9	10	4.1	<5	§	<5	§	5	---	39	4.4	3.7
API/Other††	<5	§	<5	§	6	6.7	<5	§	<5	§	<5	§	5	---	22	5.1	4.5
Age Group																	
0-14	<5	§	<5	§	<5	§	<5	§	<5	§	<5	§	<5	---	<5	§	
15-24	<5	§	8	10.0	25	30.9	9	11.1	13	19.5	<5	§	6	---	66	14.0	
25-64	<5	§	5	1.5	12	4.5	16	7.1	5	2.1	7	2.5	9	---	56	3.5	
65+	<5	§	<5	§	<5	§	<5	§	<5	§	<5	§	<5	---	<5	§	

* Rates per 100,000 population. County age-adjusted rates per 100,000 2000 US standard population.

** Numbers may not add up to totals due to unknown or missing details.

† Firearm-related injury emergency department visit refers to primary ICD-9 Ecodes E922, E955.0-E955.4, E965.0-E965.4, E970, E985.0-E985.4. This includes all intents.

†† API/Other includes Asian, Pacific Islanders, those reporting 2 or more race/ethnicities, other, or had missing information.

§ Rates not calculated for fewer than 5 events. Rates not calculated in cases where zip code is unknown or outside San Diego County.

Source: HASD&IC, CHIP, County of San Diego, Health & Human Services Agency, Emergency Medical Services, Emergency Department Database; SANDAG, Current Population Estimates, 9/27/2006.

Prepared by County of San Diego (CoSD), Health & Human Services Agency (HHSA), Community Health Statistics, 8/27/2007.

San Diego County - Public Health Data

Central Profile

Dental

Emergency Department

Dental-related† Emergency Department Discharges in San Diego County by Location of Residence

	North Coastal		North Central		Central		South		East		North Inland		Unknown§		County		County age-
Year**	No.	Rate*	No.	Rate*	No.	Rate*	No.	Rate*	No.	Rate*	No.	Rate*	No.	Rate*	No.	Rate*	adjusted rate*
FY 2005/06	342	67.8	454	75.9	844	169.0	532	116.0	589	130.0	403	72.9	336	---	3,500	114.1	112.2
														---			

* Rates per 100,000 population. County age-adjusted rates per 100,000 2000 US standard population.

† Dental-related emergency department visit refers to (principal diagnosis) ICD-9 codes 521-523, 525.3, 525.9, 873.63, 873.73; this includes injury as well as non-injury medical/dental diagnoses.

** New database; FY 2005/2006 is first full year regional data is available

§ Rates not calculated for fewer than 5 events. Rates not calculated in cases where zip code is unknown or outside San Diego County.

Source: HASD&IC, CHIP, County of San Diego, Health & Human Services Agency, Emergency Medical Services, Emergency Department Database; SANDAG, Current Population Estimates, 9/27/2006.

Prepared by County of San Diego (CoSD), Health & Human Services Agency (HHSA), Community Health Statistics, 12/12/2006.

San Diego County - Public Health Data

Central Profile

Dental Details

Emergency Department

Dental-related† Emergency Department Discharges in San Diego County by Location of Residence, FY 2005/2006 Detail

	North Coastal		North Central		Central		South		East		North Inland		Unknown§		County		County age-
	No.	Rate*	No.	Rate*	No.	Rate*	No.	Rate*	No.	Rate*	No.	Rate*	No.	Rate*	No.	Rate*	adjusted rate*
Total**	342	67.8	454	75.9	844	169.0	532	116.0	589	130.0	403	72.9	336	---	3,500	114.1	112.2
Gender																	
Male	176	68.9	290	96.2	445	174.8	248	107.2	293	132.7	199	73.3	221	---	1,872	121.9	118.6
Female	165	66.3	164	55.3	399	163.0	284	125.0	296	127.4	204	72.4	114	---	1,626	106.2	106.3
Race/Ethnicity																	
White	220	72.5	293	76.7	318	228.4	165	135.2	402	134.5	233	70.3	204	---	1,835	116.4	120.2
Black	31	155.2	30	149.3	255	379.1	64	295.2	55	229.8	20	184.9	41	---	496	302.9	289.7
Hispanic	68	49.7	68	92.6	198	97.4	256	106.1	92	101.9	121	82.7	49	---	852	95.6	90.0
API/Other††	23	51.9	63	51.5	73	81.6	47	63.9	40	99.5	29	44.8	42	---	317	72.9	70.8
Age Group																	
0-14	40	36.5	60	58.2	124	114.4	86	82.4	79	84.2	81	67.9	38	---	508	79.6	
15-24	63	76.4	64	80.3	128	158.4	138	170.2	96	144.1	73	88.7	54	---	616	130.2	
25-64	227	89.0	309	89.9	573	214.1	287	126.9	394	164.1	232	82.1	236	---	2,258	139.8	
65+	12	20.9	21	29.4	19	44.8	21	44.9	20	38.0	17	24.6	8	---	118	34.7	

* Rates per 100,000 population. County age-adjusted rates per 100,000 2000 US standard population.

** Numbers may not add up to totals due to unknown or missing details.

† Dental-related emergency department visit refers to (principal diagnosis) ICD-9 codes 521-523, 525.3, 525.9, 873.63, 873.73; this includes injury as well as non-injury medical/dental diagnoses.

†† API/Other includes Asian, Pacific Islanders, those reporting 2 or more race/ethnicities, other, or had missing information.

§ Rates not calculated for fewer than 5 events. Rates not calculated in cases where zip code is unknown or outside San Diego County.

Source: HASD&IC, CHIP, County of San Diego, Health & Human Services Agency, Emergency Medical Services, Emergency Department Database; SANDAG, Current Population Estimates, 9/27/2006.

Prepared by County of San Diego (CoSD), Health & Human Services Agency (HHSA), Community Health Statistics, 8/27/2007.

CORE INDICATORS

For data on the most commonly requested public health indicators, follow link to the Core Public Health Indicators Document, published in 2004.

The Core document contains data for California, San Diego County, and each Health Service Region when available, as well as the Healthy People 2010 objectives.

Information contained in these tables includes the following:

- **Health Behaviors:** Alcohol, Tobacco and Other Drug Use, Nutrition, Overweight, Physical Activity
- **Health Status:** Limited Activity, Poor Health
- **Social & Physical Environment:** Air Quality, Childcare, Education, Lead Exposure, Poverty, Violence/Abuse, Violent Deaths
- **Health Care Access:** Immunizations, Health Insurance, Prenatal Care, Regular Source of Care
- **Health Outcomes:** AIDS, Asthma, Breast Cancer, Cardiovascular Disease, Cervical Cancer, Diabetes, Hepatitis, Fetal and Infant Mortality, Birth-related Outcomes and Birth to Teens, Lung Cancer, Sexually Transmitted Diseases, Suicide, Tuberculosis
- **Safety Outcomes:** Firearm-related Injuries, Poisonings, Unintentional Injury, Hip Fractures, Injury Prevention
- Top 10 Causes Of Death For San Diego County 2002

TREND DATA

For trend data for selected health indicators, follow link to the Trend Document, published in 2005.

The Trend document contains several years worth of data on selected public health indicators; most indicators are from the Core Public Health Indicators Document. Data is available for several years for San Diego County. Data is also shown in tables by Health Service Region, Race/Ethnicity, Age Group, or Gender, when available.

Information contained in these tables includes the following:

- Cancer: Cervical Cancer, Breast Cancer, Lung Cancer Deaths
- Heart Disease: Coronary Heart Disease Deaths
- Diabetes: Hospitalizations, Diabetes-Related Deaths
- Disease Incidence: Tuberculosis, AIDS, Chlamydia, Primary and Secondary Syphilis
- Infant Health: Infant Mortality, Late or No Prenatal Care, Low Birth Weight, Births to Young Girls
- Other: Elevated Blood Lead Levels (EBLL), Suicides, Homicides

Central Region
CMS Patient Care Clinics

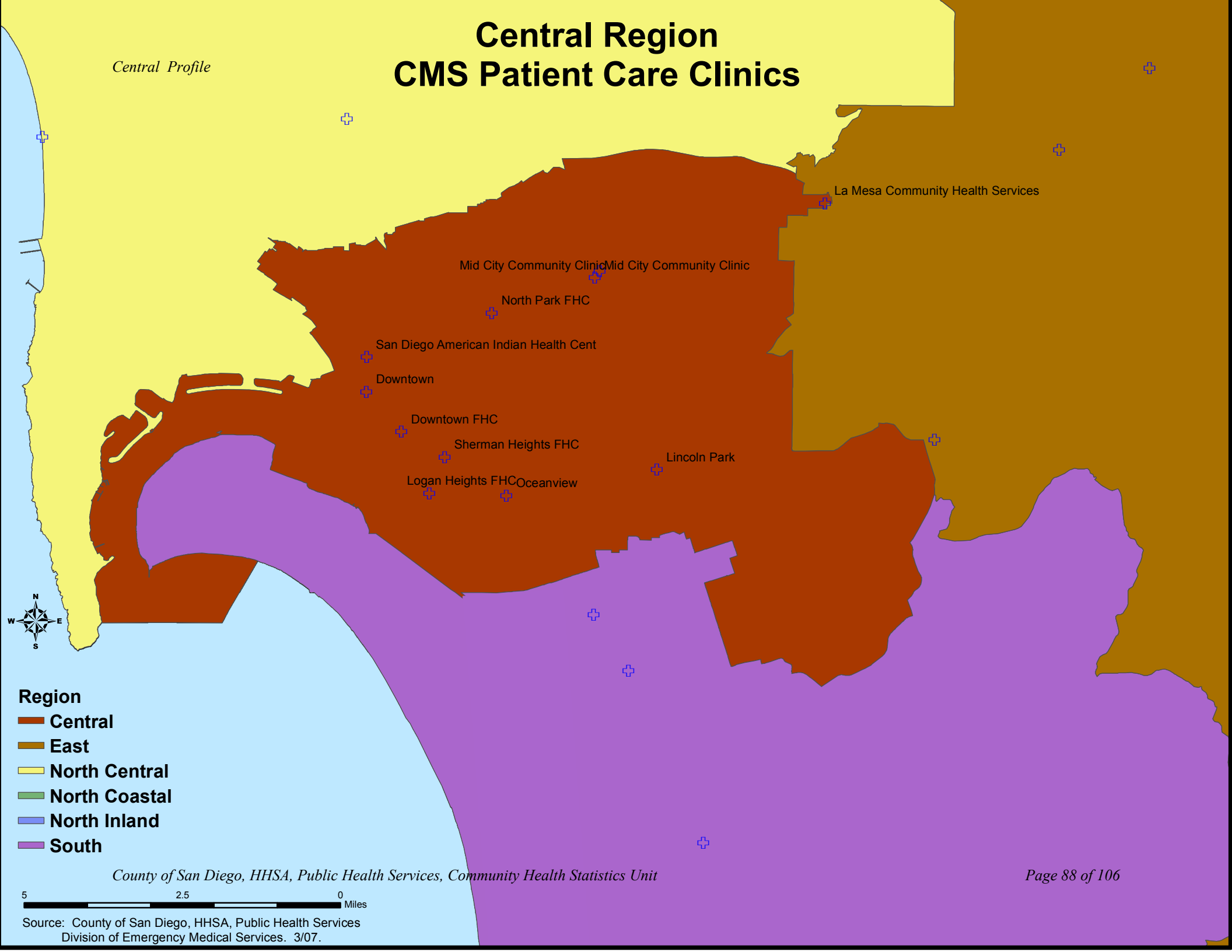

Source: County of San Diego, HHSA, Public Health Services
Division of Emergency Medical Services. 3/07.

Central Region
Trauma Center / Emergency Department Hospitals

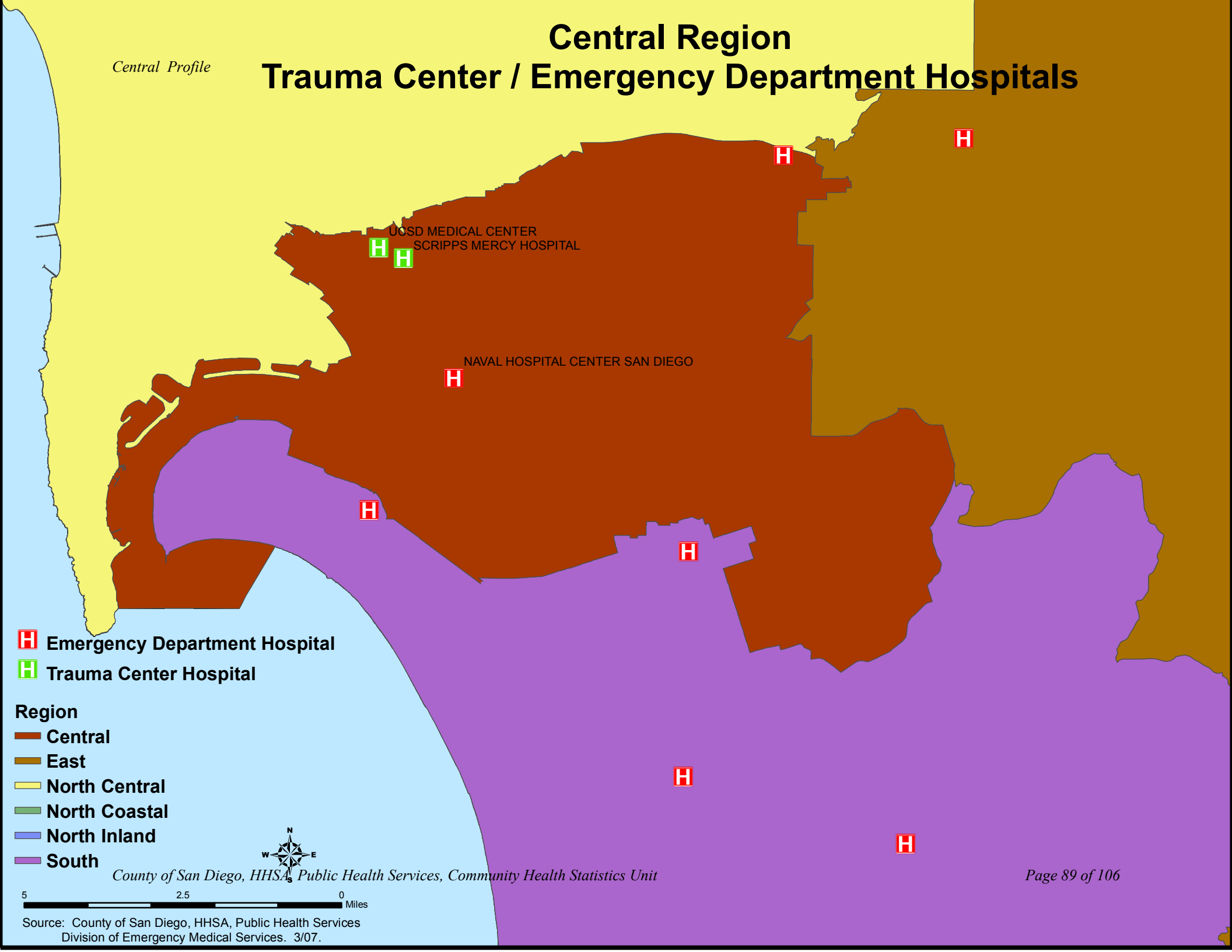

Source: County of San Diego, HHSA, Public Health Services
Division of Emergency Medical Services. 3/07.

Central Region Medical Hospitals

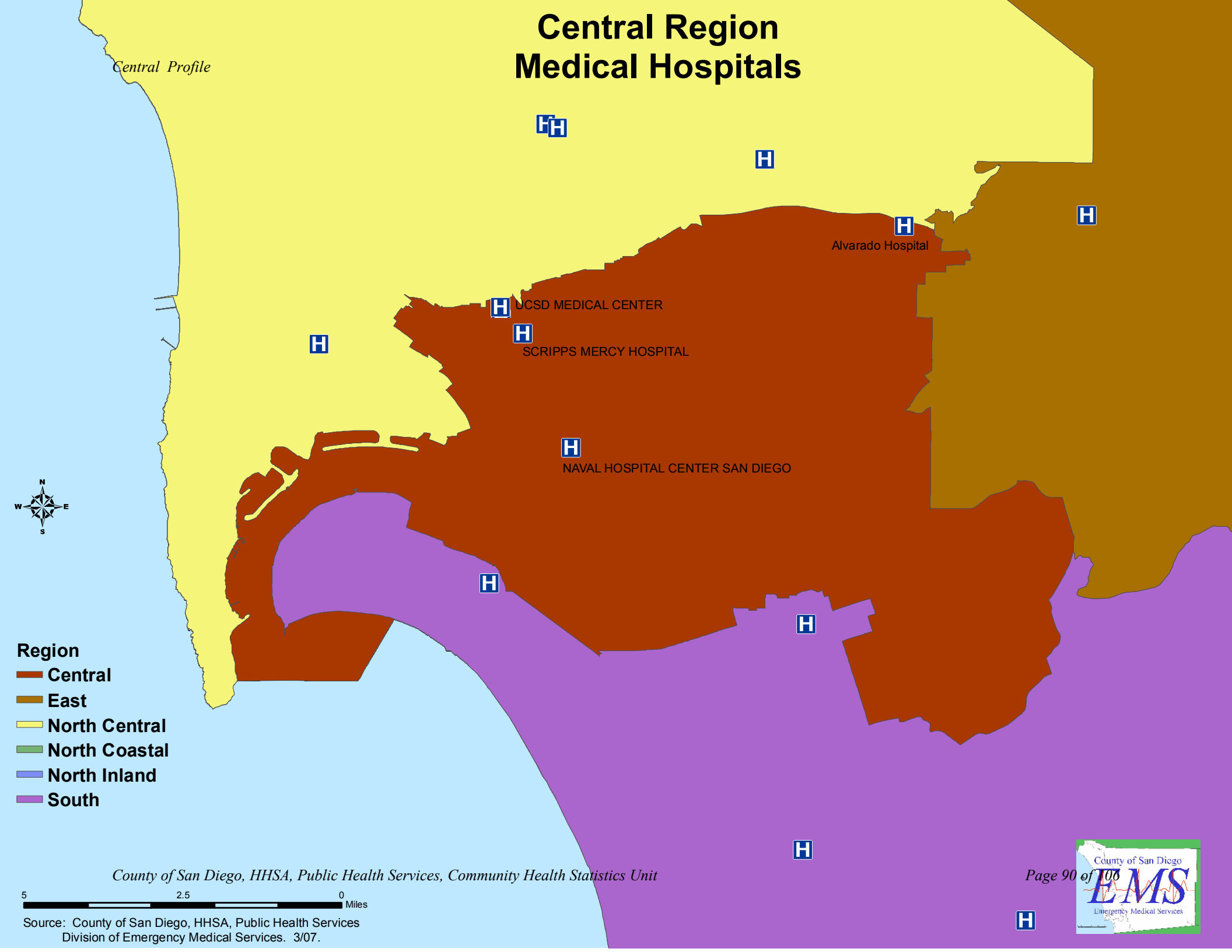

Source: County of San Diego, HHSA, Public Health Services
Division of Emergency Medical Services. 3/07.

Office of Statewide Health Planning and Development (OSHPD)
Emergency Department Profile Reports

Tri-City Medical Center
Scripps Memorial Hospital - Encinitas

Three month aggregate reports are available online.
Click here to select and view the latest ED Profile Report.

Office of Statewide Health Planning and Development (OSHPD)
Medical Hospital Profile Reports

Tri-City Medical Center
Scripps Memorial Hospital - Encinitas

Six month aggregate reports are available online. Click here to select and view the latest Hospital Inpatient Profile (HIP) Report for Medical Hospitals.

Subregional Area Profiles

Central Region

Zip Codes Representing Central Region

SRA	Zip Codes
Central San Diego	92101 92102 92103 92104 92134 92136
Mid-City	92105 92115 92116 92182
Southeastern San Diego	92113 92114 92139

CENTRAL SAN DIEGO
SRA 1

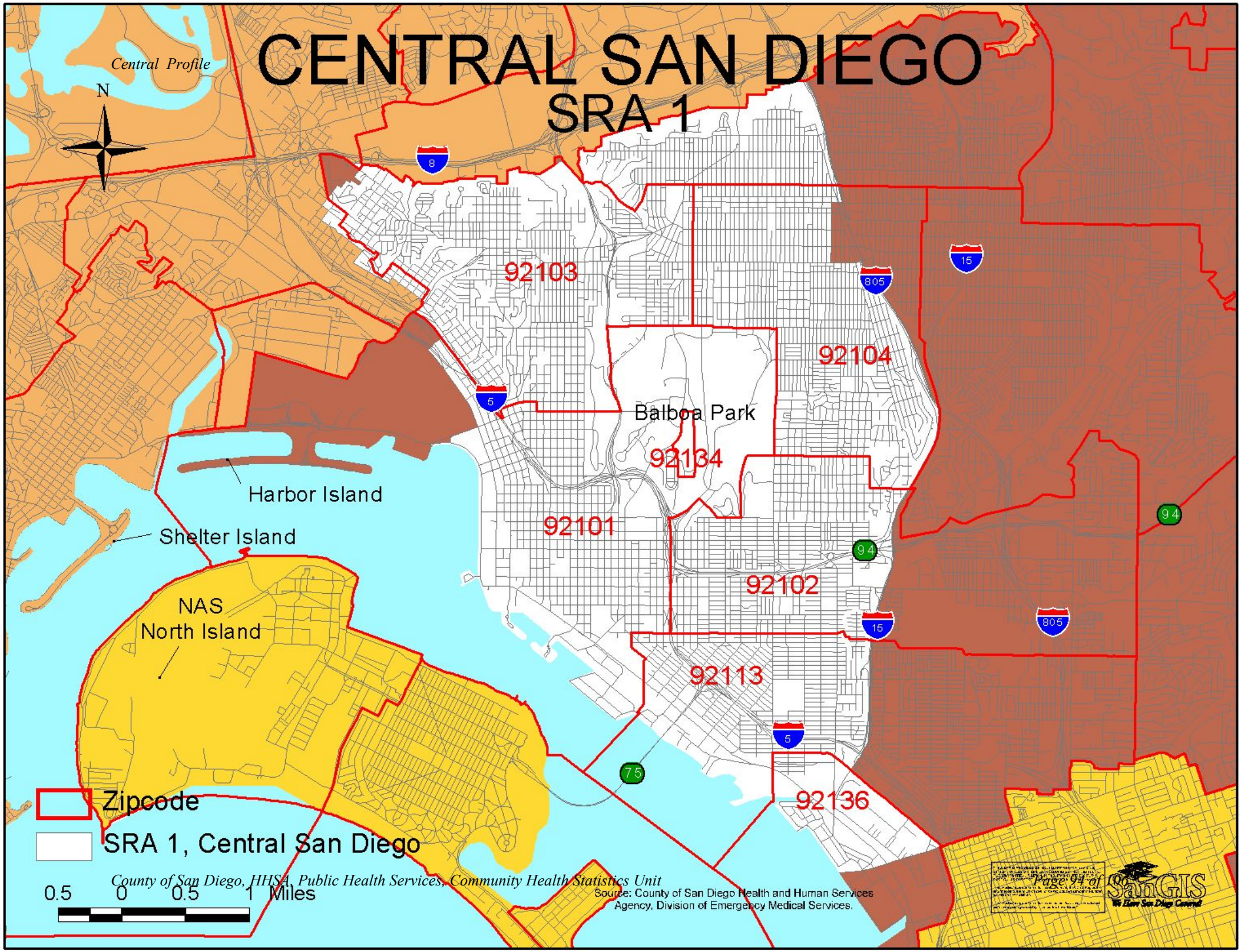

Demographic Profile (2006 Estimates)

	Number	Percent
Total Population	170,484	100.00%
Age Distribution		
0 to 4 Years	11,616	6.81%
5 to 14 Years	17,765	10.42%
15 to 24 Years	22,014	12.91%
25 to 44 Years	66,792	39.18%
45 to 64 Years	36,644	21.49%
65+ Years	15,653	9.18%
Gender Distribution		
Male	93,050	54.58%
Female	77,434	45.42%
Race/Ethnicity		
White	73,686	43.22%
Hispanic	69,459	40.74%
Black	13,956	8.19%
Asian	6,651	3.90%
Other	6,732	3.95%

Household (HH) Income (2006 Estimates)

	Number	Percent
Total Households	73,743	100.00%
Household Income		
< $45,000	46,252	62.72%
$45,000 to $75,000	15,087	20.46%
$75,000 to $100,000	5,339	7.24%
$100,000 to $125,000	2,869	3.89%
> $125,000	4,344	5.89%
Income per Person in HH		
Median HH Income	$34,113	
Persons Per HH	2.08	
Income per Person in HH	$16,400.48	
Change from County	-11.19%	

Unemployment Estimates (2000 Census)

Eligible Labor Force	
16+ Years	85,401
Labor Force	
Percent Unemployed	5.62%

Occupation (2000 Census)

Labor Force (16+ Years)	
Unemployed Civilians	4,800
Armed Forces	9,331
Employed Civilians	71,270
Employed Civilian Occupation Category (16+ Yrs)	
Management, Professional, & Related	37.90%
Service	20.32%
Sales and Office	26.21%
Farming, Fishing, & Forestry	0.38%
Construction, Extraction, & Maintenance	6.79%
Production, Transportation, & Material Moving	8.40%

Industry (2000 Census)

Industry of Civilian Employees	
Agriculture, Forestry, Mining	0.42%
Utilities	0.32%
Construction	5.16%
Manufacturing	7.29%
Wholesale Trade	2.45%
Retail Trade	10.13%
Transportation and Warehousing	3.03%
Information and Communications	3.96%
Finance, Insurance, and Real Estate	6.14%
Professional, Scientific, Management, Admin.	16.05%
Educational, Social and Health Services	18.70%
Entertainment and Hospitality related	16.20%
Other Services	5.94%
Public Administration	4.21%

Education (2000 Census)

Total Population	
25+ Years Old	106,706
Completed Education	
< High School Graduate	22.47%
High School Graduate	17.95%
Some College or AA	30.05%
Bachelor Degree	18.41%
Graduate Degree	11.12%

School Enrollment (2000 Census)

Population Eligible for Enrollment	
4 to 18 years	23,266
School Enrollment (K - 12)	
Percent Enrolled	93.94%
Private vs Public School Enrollment	
Percent Public Schools	91.22%
Percent Private Schools	8.78%

Language (2000 Census)

Total Population	
5+ Years Old	147,083
Primary Language Spoken at Home	
English Only	61.57%
Spanish Only	9.91%
Asian/Pacific Island Language Only	0.65%
Other Language Only	0.56%
Bilingual	27.32%

Housing Estimates (2000 Census)

Occupancy	
Owner Occupied	24.44%
Renter Occupied	74.97%
Housing Costs	
Median House Value	$231,272
Median Rent	$592
Residential Density	
Housing Units per Acre	21.8

Personal Vehicles (2000 Census)

Household Vehicle Availability	
No Vehicle	20.80%
1 Vehicle	48.73%
>1 Vehicle	30.47%

Poverty Estimates (2000 Census)

Income Percent of Poverty Level	
<50%	9.74%
50 - 74%	5.34%
75 - 99%	7.04%
100 - 124%	7.57%
125 - 149%	6.91%
150% - 199%	10.34%
200% +	53.07%
Percent Below Poverty Level	
Population	22.13%
Families	17.84%
Families With Children	28.58%

Single Parent Homes (2000 Census)

Total Family Households	
With Children <18 Years	13,760
Families With Children <18 Years	
Percent Single Parent	43.47%

Central San Diego SRA

Asian Population Distribution (2000 Census)

	Number	Percent of *Asian* Population	Percent of *Total* Population
Total Population	**155,827**		
Total Asian Population	5,560	100.0%	3.6%
Asian Indian	270	4.9%	0.2%
Bangladeshi	1	0.0%	0.0%
Cambodian	142	2.6%	0.1%
Chinese; except Taiwanese	912	16.4%	0.6%
Filipino	2,409	43.3%	1.5%
Hmong	39	0.7%	0.0%
Indonesian	14	0.3%	0.0%
Japanese	677	12.2%	0.4%
Korean	355	6.4%	0.2%
Laotian	93	1.7%	0.1%
Malaysian	8	0.1%	0.0%
Pakistani	20	0.4%	0.0%
Sri Lankan	2	0.0%	0.0%
Taiwanese	29	0.5%	0.0%
Thai	74	1.3%	0.0%
Vietnamese	537	9.7%	0.3%
Other Asian	5	0.1%	0.0%
Other Asian; not specified	111	2.0%	0.1%

Central Region

SRA: Central San Diego

Indicator	2000 No.	2000 Rate*	2001 No.	2001 Rate*	2002 No.	2002 Rate*	2003 No.	2003 Rate*	2004 No.	2004 Rate*	2005 No.	2005 Rate*	FY 05/06 No.	FY 05/06 Rate*
Coronary Heart Disease Deaths†	289	185.5	263	164.1	270	169.8	241	151.0	234	144.1				
Coronary Heart Disease Hospitalizations†	732	469.8	746	465.5	709	445.9	715	447.9	665	409.4				
Coronary Heart Disease ED Discharges†													66	38.7
911 Paramedic/EMT Responses - Chest Pain														
Stroke Deaths†	88	56.5	106	66.1	74	46.5	79	49.5	65	40.0				
Stroke Hospitalizations†	422	270.8	417	260.2	362	227.7	321	201.1	299	184.1				
Stroke ED Discharges†													48	28.2
911 Paramedic/EMT Responses - Stroke														
Diabetes Deaths†	36	23.1	45	28.1	30	18.9	30	18.8	33	20.3				
Diabetes Hospitalizations†	258	165.6	240	149.8	255	160.4	265	166.0	209	128.7				
Diabetes ED Discharges†													385	225.8
911 Paramedic/EMT Responses - Diabetes														
Asthma Deaths†	<5	§	<5	§	<5	§	<5	§	<5	§				
Asthma Hospitalizations†	193	123.9	193	120.4	190	119.5	189	118.4	182	112.0				
Asthma ED Discharges†													680	398.9
911 Paramedic/EMT Responses - Asthma														
Female Breast Cancer Deaths†	22	14.1	18	11.2	18	11.3	17	10.6	20	12.3				
Prostate Cancer Deaths†	15	9.6	20	12.5	11	6.9	13	8.1	9	5.5				
Cervical Cancer Deaths†	<5	§	<5	§	<5	§	<5	§	<5	§				
Colorectal Cancer Deaths†	25	16.0	19	11.9	22	13.8	21	13.2	16	9.9				
Lung Cancer Deaths†	78	50.1	57	35.6	69	43.4	58	36.3	50	30.8				
Tuberculosis Incidence†	37	23.7	42	26.2	39	24.5	43	26.9	30	18.5	35	20.9		
Chronic Hepatitis C Reported†	657	421.6	625	390.0	508	319.5	550	344.5	526	323.8	534	319.6		
AIDS Incidence†														
Chlamydia Incidence, Underestimate‡†	521	334.3	639	398.7	739	464.8	709	444.1	706	434.6	632	378.2		
Gonorrhea Incidence, Underestimate‡†	267	171.3	327	204.0	405	254.7	290	181.7	357	219.8	315	188.5		
Primary and Secondary Syphilis Incidence†	7	4.5	11	6.9	14	8.8	49	30.7	61	37.6	80	47.9		
Live Births†, % of Region's births	2,191	25.8%	2,215	27.1%	2,052	25.8%	2,131	26.3%	2,149	27.5%	2,167	27.3%		
Live Births to Girls, Ages 15-17†, % of SRA's births	115	5.2%	81	3.7%	67	3.3%	96	4.5%	76	3.5%	84	3.9%		
Live Births with Early Prenatal Care†, % of SRA's births	1,712	79.9%	1,772	81.4%	1,712	84.7%	1,788	86.1%	1,836	87.2%	1,834	85.8%		
Low Birth Weight Births†, % of SRA's births	153	7.0%	135	6.1%	125	6.1%	174	8.2%	146	6.8%	163	7.5%		
Infant Mortality†, Rate per 1,000 live births	15	6.8	18	8.1	10	4.9	8	3.8	13	6.0				
Unintentional Injury Deaths†	68	43.6	52	32.4	55	34.6	65	40.7	55	33.9				
Unintentional Injury ED Discharges†													9,070	5,320.1
Drowning Deaths†	<5	§	<5	§	<5	§	<5	§	<5	§				
Deaths due to Smoke, Fire or Flames†	<5	§	<5	§	<5	§	<5	§	<5	§				
Deaths due to Unintentional Suffocation†	<5	§	<5	§	<5	§	<5	§	<5	§				
Fall-related Deaths†	9	5.8	8	5.0	7	4.4	9	5.6	6	3.7				
Fall-related Hospitalizations†	685	439.6	563	351.3	407	256.0	373	233.7	340	209.3				
Fall-related ED Discharges†													2,751	1,613.6
911 Paramedic/EMT Responses - Falls														
Overdose/Poisoning Deaths†	41	26.3	30	18.7	30	18.9	46	28.8	39	24.0				
Overdose/Poisoning Hospitalizations†	251	161.1	271	169.1	240	150.9	242	151.6	233	143.4				
Overdose/Poisoning ED Discharges†													307	180.1
911 Paramedic/EMT Responses - Overdose/Poisoning														
Deaths due to Motor Vehicle Crashes (MVC)†	10	6.4	11	6.9	18	11.3	10	6.3	13	8.0				
Non-fatal Motor Vehicle Occupant (MVO) Injuries†	1,790	1,148.7	1,559	972.8	1,587	998.2								
911 Paramedic/EMT Responses - MVO Injuries														
Alcohol-related MVC Injuries†	228	146.3	214	133.5	231	145.3								
Drunk Drivers Involved in MVC†	154	98.8	151	94.2	152	95.6								
Active Restraint Use, % of MVO Injured, Ages 6+ †	1,304	84.5%	1,177	84.0%	1,182	85.0%								
Child Restraint Use, % of MVO Injured, Ages 0-5 †	17	28.3%	6	30.0%	13	41.9%								
Pedestrian Deaths due to MVC†	7	4.5	6	3.7	11	6.9	<5	§	<5	§				
Nonfatal Pedestrian Injuries due to MVC†	140	89.8	168	104.8	169	106.3								
911 Paramedic/EMT Responses - Pedestrian Injuries														
Homicide†	14	9.0	12	7.5	6	3.8	13	8.1	12	7.4				
Assault Injury ED Discharges†													789	462.8
Suicide†	26	16.7	36	22.5	26	16.4	26	16.3	31	19.1				
Self-Inflicted Injury ED Discharges†													170	99.7
Firearm-related Deaths†	14	9.0	25	15.6	9	5.7	18	11.3	15	9.2				
Firearm-related Hospitalizations†	21	13.5	21	13.1	17	10.7	26	16.3	34	20.9				
Firearm-related ED Discharges†													11	6.5
911 Paramedic/EMT Responses - Firearm Injuries														
Dental-related ED Discharges†													347	203.5

* Rates per 100,000 population, unless otherwise noted. See Data Guide: Glossary for specific information or Important Information for Data Users for general information on rates.

† For disease definitions see Glossary in Data Guide.

§ Rates and percents not calculated for fewer than 5 events.

‡ Underestimate due to cases with unknown residence; approximately 30% of cases, 2500 chlamydia and 600 gonorrhea cases per year, are missing residence data.

Source: County of San Diego, Health & Human Services Agency; SANDAG, Current Population Estimates, 9/27/06. See Data Sources in Data Guide for specific information.

Prepared by County of San Diego (CoSD), Health & Human Services Agency (HHSA), Community Health Statistics, 7/11/2007.

MID-CITY
SRA 6

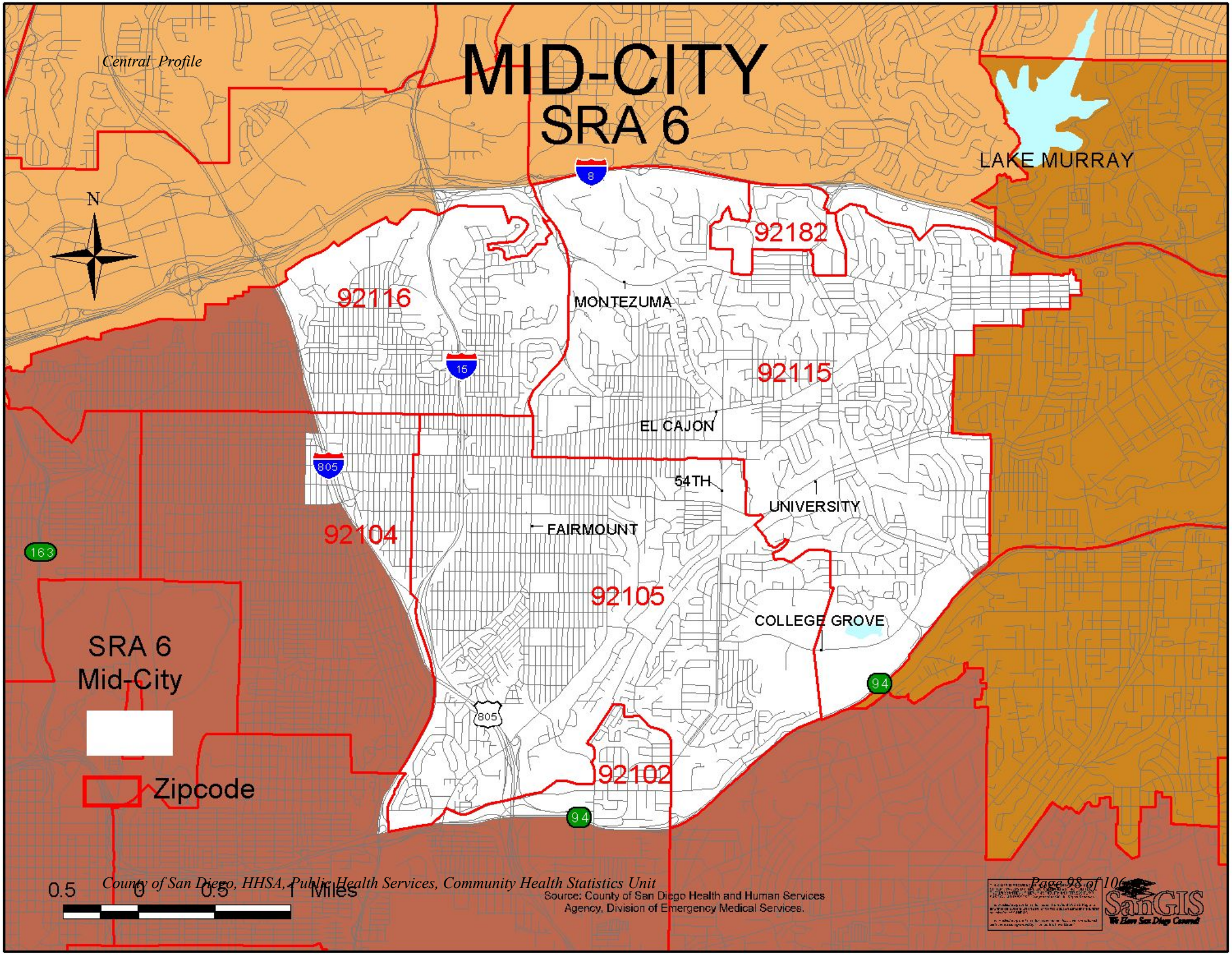

Source: County of San Diego Health and Human Services Agency, Division of Emergency Medical Services.

Demographic Profile (2006 Estimates)

	Number	Percent
Total Population	169,204	100.00%
Age Distribution		
0 to 4 Years	14,351	8.48%
5 to 14 Years	26,237	15.51%
15 to 24 Years	29,155	17.23%
25 to 44 Years	57,926	34.23%
45 to 64 Years	29,044	17.17%
65+ Years	12,491	7.38%
Gender Distribution		
Male	83,716	49.48%
Female	85,488	50.52%
Race/Ethnicity		
White	48,377	28.59%
Hispanic	67,410	39.84%
Black	21,513	12.71%
Asian	23,657	13.98%
Other	8,247	4.87%

Household (HH) Income (2006 Estimates)

	Number	Percent
Total Households	57,210	100.00%
Household Income		
< $45,000	38,162	66.71%
$45,000 to $75,000	11,297	19.75%
$75,000 to $100,000	3,743	6.54%
$100,000 to $125,000	1,878	3.28%
> $125,000	2,285	3.99%
Income per Person in HH		
Median HH Income	$30,612	
Persons Per HH	2.87	
Income per Person in HH	$10,666.20	
Change from County	-40.49%	

Unemployment Estimates (2000 Census)

Eligible Labor Force	
16+ Years	76,823
Labor Force	
Percent Unemployed	9.95%

Occupation (2000 Census)

Labor Force (16+ Years)	
Unemployed Civilians	7,643
Armed Forces	2,306
Employed Civilians	66,874
Employed Civilian Occupation Category (16+ Yrs)	
Management, Professional, & Related	26.62%
Service	23.17%
Sales and Office	27.15%
Farming, Fishing, & Forestry	0.35%
Construction, Extraction, & Maintenance	9.37%
Production, Transportation, & Material Moving	13.35%

Industry (2000 Census)

Industry of Civilian Employees	
Agriculture, Forestry, Mining	0.25%
Utilities	0.36%
Construction	6.52%
Manufacturing	9.10%
Wholesale Trade	2.21%
Retail Trade	11.77%
Transportation and Warehousing	2.94%
Information and Communications	3.18%
Finance, Insurance, and Real Estate	5.62%
Professional, Scientific, Management, Admin.	12.46%
Educational, Social and Health Services	19.64%
Entertainment and Hospitality related	14.02%
Other Services	7.38%
Public Administration	4.56%

Education (2000 Census)

Total Population	
25+ Years Old	93,380
Completed Education	
< High School Graduate	32.99%
High School Graduate	19.81%
Some College or AA	28.74%
Bachelor Degree	11.92%
Graduate Degree	6.54%

School Enrollment (2000 Census)

Population Eligible for Enrollment	
4 to 18 years	39,396
School Enrollment (K - 12)	
Percent Enrolled	89.78%
Private vs Public School Enrollment	
Percent Public Schools	94.07%
Percent Private Schools	5.93%

Language (2000 Census)

Total Population	
5+ Years Old	153,314
Primary Language Spoken at Home	
English Only	50.58%
Spanish Only	10.29%
Asian/Pacific Island Language Only	4.77%
Other Language Only	0.90%
Bilingual	33.46%

Housing Estimates (2000 Census)

Occupancy	
Owner Occupied	33.26%
Renter Occupied	65.76%
Housing Costs	
Median House Value	$159,794
Median Rent	$569
Residential Density	
Housing Units per Acre	12

Personal Vehicles (2000 Census)

Household Vehicle Availability	
No Vehicle	15.97%
1 Vehicle	42.08%
>1 Vehicle	41.95%

Poverty Estimates (2000 Census)

Income Percent of Poverty Level	
<50%	11.64%
50 - 74%	7.82%
75 - 99%	8.87%
100 - 124%	8.19%
125 - 149%	8.07%
150% - 199%	11.52%
200% +	43.89%
Percent Below Poverty Level	
Population	28.41%
Families	22.88%
Families With Children	31.85%

Single Parent Homes (2000 Census)

Total Family Households	
With Children <18 Years	22,358
Families With Children <18 Years	
Percent Single Parent	41.90%

Mid City SRA

Asian Population Distribution (2000 Census)

	Number	Percent of *Asian* Population	Percent of *Total* Population
Total Population	**168,125**		
Total Asian Population	21,538	100.0%	12.8%
Asian Indian	215	1.0%	0.1%
Bangladeshi	1	0.0%	0.0%
Cambodian	2,987	13.9%	1.8%
Chinese; except Taiwanese	2,239	10.4%	1.3%
Filipino	2,108	9.8%	1.3%
Hmong	310	1.4%	0.2%
Indonesian	35	0.2%	0.0%
Japanese	601	2.8%	0.4%
Korean	288	1.3%	0.2%
Laotian	1,648	7.7%	1.0%
Malaysian	6	0.0%	0.0%
Pakistani	22	0.1%	0.0%
Sri Lankan	10	0.0%	0.0%
Taiwanese	45	0.2%	0.0%
Thai	149	0.7%	0.1%
Vietnamese	10,660	49.5%	6.3%
Other Asian	17	0.1%	0.0%
Other Asian; not specified	197	0.9%	0.1%

Central Region

SRA: Mid City

Indicator	2000 No.	2000 Rate*	2001 No.	2001 Rate*	2002 No.	2002 Rate*	2003 No.	2003 Rate*	2004 No.	2004 Rate*	2005 No.	2005 Rate*	FY 05/06 No.	FY 05/06 Rate*
Coronary Heart Disease Deaths†	227	135.0	201	117.9	219	128.7	194	113.3	178	104.3				
Coronary Heart Disease Hospitalizations†	713	424.1	653	383.1	609	358.0	580	338.8	495	290.1				
Coronary Heart Disease ED Discharges†													33	19.5
911 Paramedic/EMT Responses - Chest Pain														
Stroke Deaths†	92	54.7	97	56.9	68	40.0	80	46.7	62	36.3				
Stroke Hospitalizations†	386	229.6	361	211.8	330	194.0	292	170.5	296	173.5				
Stroke ED Discharges†													55	32.5
911 Paramedic/EMT Responses - Stroke														
Diabetes Deaths†	25	14.9	29	17.0	26	15.3	31	18.1	23	13.5				
Diabetes Hospitalizations†	227	135.0	204	119.7	203	119.3	203	118.6	237	138.9				
Diabetes ED Discharges†													274	161.9
911 Paramedic/EMT Responses - Diabetes														
Asthma Deaths†	5	3.0	5	2.9	<5	§	5	2.9	<5	§				
Asthma Hospitalizations†	196	116.6	274	160.8	234	137.5	249	145.4	202	118.4				
Asthma ED Discharges†													762	450.3
911 Paramedic/EMT Responses - Asthma														
Female Breast Cancer Deaths†	18	10.7	19	11.1	16	9.4	10	5.8	24	14.1				
Prostate Cancer Deaths†	9	5.4	19	11.1	22	12.9	16	9.3	12	7.0				
Cervical Cancer Deaths†	<5	§	<5	§	<5	§	<5	§	<5	§				
Colorectal Cancer Deaths†	18	10.7	17	10.0	24	14.1	10	5.8	26	15.2				
Lung Cancer Deaths†	66	39.3	81	47.5	57	33.5	60	35.0	52	30.5				
Tuberculosis Incidence†	43	25.6	40	23.5	37	21.7	26	15.2	24	14.1	25	14.8		
Chronic Hepatitis C Reported†	322	191.5	239	140.2	260	152.8	205	119.7	271	158.8	283	167.8		
AIDS Incidence†														
Chlamydia Incidence, Underestimate‡†	660	392.6	697	408.9	793	466.1	780	455.6	790	463.0	751	445.2		
Gonorrhea Incidence, Underestimate‡†	152	90.4	199	116.8	203	119.3	157	91.7	212	124.3	190	112.6		
Primary and Secondary Syphilis Incidence†	<5	§	<5	§	<5	§	22	12.8	27	15.8	30	17.8		
Live Births†, % of Region's births	3,317	39.1%	3,093	37.8%	3,021	37.9%	3,045	37.6%	2,896	37.1%	2,916	36.7%		
Live Births to Girls, Ages 15-17†, % of SRA's births	125	3.8%	118	3.8%	132	4.4%	103	3.4%	109	3.8%	113	3.9%		
Live Births with Early Prenatal Care†, % of SRA's births	2,609	80.0%	2,421	80.2%	2,512	84.2%	2,560	86.0%	2,451	85.8%	2,485	86.6%		
Low Birth Weight Births†, % of SRA's births	202	6.1%	215	7.0%	192	6.4%	206	6.8%	183	6.3%	200	6.9%		
Infant Mortality†, Rate per 1,000 live births	19	5.7	24	7.8	15	5.0	16	5.3	17	5.9				
Unintentional Injury Deaths†	39	23.2	38	22.3	56	32.9	37	21.6	41	24.0				
Unintentional Injury ED Discharges†													8,409	4,969.7
Drowning Deaths†	<5	§	<5	§	<5	§	<5	§	<5	§				
Deaths due to Smoke, Fire or Flames†	<5	§	<5	§	<5	§	<5	§	<5	§				
Deaths due to Unintentional Suffocation†	<5	§	<5	§	<5	§	<5	§	<5	§				
Fall-related Deaths†	<5	§	5	2.9	7	4.1	6	3.5	<5	§				
Fall-related Hospitalizations†	473	281.3	433	254.0	312	183.4	309	180.5	270	158.3				
Fall-related ED Discharges†													2,459	1,453.3
911 Paramedic/EMT Responses - Falls														
Overdose/Poisoning Deaths†	20	11.9	14	8.2	26	15.3	21	12.3	22	12.9				
Overdose/Poisoning Hospitalizations†	180	107.1	178	104.4	191	112.3	156	91.1	160	93.8				
Overdose/Poisoning ED Discharges†													213	125.9
911 Paramedic/EMT Responses - Overdose/Poisoning														
Deaths due to Motor Vehicle Crashes (MVC)†	10	5.9	12	7.0	18	10.6	11	6.4	13	7.6				
Non-fatal Motor Vehicle Occupant (MVO) Injuries†	1,125	669.1	1,157	678.8	1,114	654.8								
911 Paramedic/EMT Responses - MVO Injuries														
Alcohol-related MVC Injuries†	125	74.3	167	98.0	145	85.2								
Drunk Drivers Involved in MVC†	74	44.0	103	60.4	109	64.1								
Active Restraint Use, % of MVO Injured, Ages 6+ †	815	85.8%	856	84.8%	831	86.4%								
Child Restraint Use, % of MVO Injured, Ages 0-5 †	8	28.6%	7	30.4%	14	48.3%								
Pedestrian Deaths due to MVC†	7	4.2	<5	§	9	5.3	<5	§	7	4.1				
Nonfatal Pedestrian Injuries due to MVC†	122	72.6	105	61.6	108	63.5								
911 Paramedic/EMT Responses - Pedestrian Injuries														
Homicide†	8	4.8	10	5.9	9	5.3	13	7.6	14	8.2				
Assault Injury ED Discharges†													582	344.0
Suicide†	16	9.5	21	12.3	18	10.6	12	7.0	15	8.8				
Self-Inflicted Injury ED Discharges†													90	53.2
Firearm-related Deaths†	16	9.5	13	7.6	14	8.2	9	5.3	12	7.0				
Firearm-related Hospitalizations†	18	10.7	26	15.3	14	8.2	17	9.9	29	17.0				
Firearm-related ED Discharges†													12	7.1
911 Paramedic/EMT Responses - Firearm Injuries														
Dental-related ED Discharges†													240	141.8

* Rates per 100,000 population, unless otherwise noted. See Data Guide: Glossary for specific information or Important Information for Data Users for general information on rates.

† For disease definitions see Glossary in Data Guide.

§ Rates and percents not calculated for fewer than 5 events.

‡ Underestimate due to cases with unknown residence; approximately 30% of cases, 2500 chlamydia and 600 gonorrhea cases per year, are missing residence data.

Source: County of San Diego, Health & Human Services Agency; SANDAG, Current Population Estimates, 9/27/06. See Data Sources in Data Guide for specific information.

Prepared by County of San Diego (CoSD), Health & Human Services Agency (HHSA), Community Health Statistics, 7/11/2007.

SOUTHEAST SAN DIEGO
SRA 5

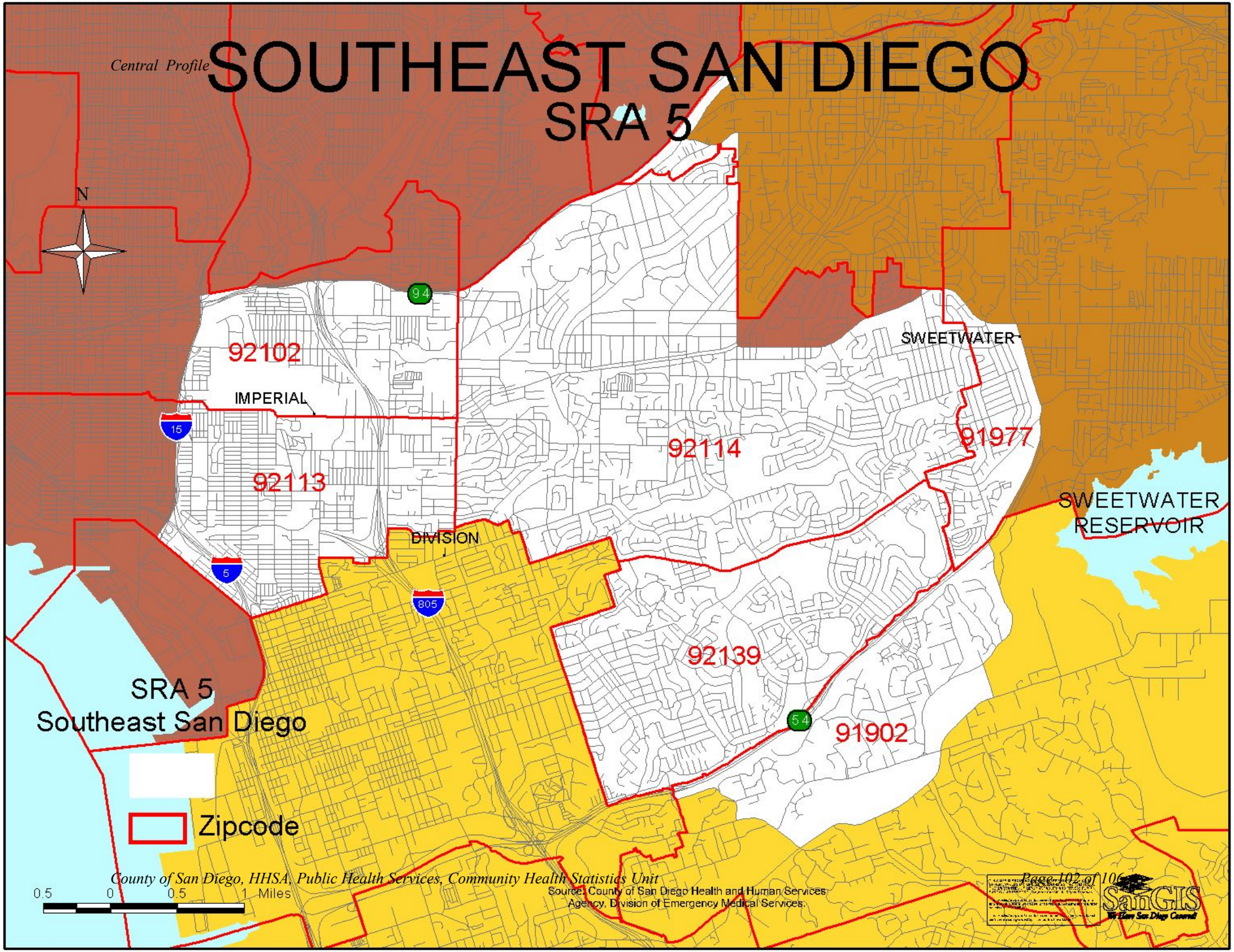

Demographic Profile (2006 Estimates)

	Number	Percent
Total Population	159,621	100.00%
Age Distribution		
0 to 4 Years	13,090	8.20%
5 to 14 Years	25,313	15.86%
15 to 24 Years	29,623	18.56%
25 to 44 Years	44,736	28.03%
45 to 64 Years	32,548	20.39%
65+ Years	14,311	8.97%
Gender Distribution		
Male	77,785	48.73%
Female	81,836	51.27%
Race/Ethnicity		
White	17,151	10.74%
Hispanic	66,447	41.63%
Black	31,797	19.92%
Asian	35,876	22.48%
Other	8,350	5.23%

Household (HH) Income (2006 Estimates)

	Number	Percent
Total Households	42,334	100.00%
Household Income		
< $45,000	21,706	51.27%
$45,000 to $75,000	11,862	28.02%
$75,000 to $100,000	4,730	11.17%
$100,000 to $125,000	2,129	5.03%
> $125,000	2,023	4.78%
Income per Person in HH		
Median HH Income	$42,005	
Persons Per HH	3.76	
Income per Person in HH	$11,171.54	
Change from County	-37.95%	

Unemployment Estimates (2000 Census)

Eligible Labor Force	
16+ Years	64,704
Labor Force	
Percent Unemployed	8.33%

Occupation (2000 Census)

Labor Force (16+ Years)	
Unemployed Civilians	5,391
Armed Forces	3,427
Employed Civilians	55,886
Employed Civilian Occupation Category (16+ Yrs)	
Management, Professional, & Related	23.41%
Service	21.99%
Sales and Office	27.57%
Farming, Fishing, & Forestry	0.42%
Construction, Extraction, & Maintenance	10.90%
Production, Transportation, & Material Moving	15.70%

Industry (2000 Census)

Industry of Civilian Employees	
Agriculture, Forestry, Mining	0.45%
Utilities	0.75%
Construction	6.01%
Manufacturing	11.66%
Wholesale Trade	2.15%
Retail Trade	9.67%
Transportation and Warehousing	4.92%
Information and Communications	3.21%
Finance, Insurance, and Real Estate	5.72%
Professional, Scientific, Management, Admin.	10.33%
Educational, Social and Health Services	21.20%
Entertainment and Hospitality related	9.50%
Other Services	6.83%
Public Administration	7.59%

Education (2000 Census)

Total Population	
25+ Years Old	87,163
Completed Education	
< High School Graduate	30.32%
High School Graduate	21.90%
Some College or AA	32.60%
Bachelor Degree	12.02%
Graduate Degree	3.16%

School Enrollment (2000 Census)

Population Eligible for Enrollment	
4 to 18 years	44,859
School Enrollment (K - 12)	
Percent Enrolled	92.94%
Private vs Public School Enrollment	
Percent Public Schools	94.45%
Percent Private Schools	5.55%

Language (2000 Census)

Total Population	
5+ Years Old	143,026
Primary Language Spoken at Home	
English Only	46.20%
Spanish Only	8.92%
Asian/Pacific Island Language Only	2.31%
Other Language Only	0.14%
Bilingual	42.43%

Housing Estimates (2000 Census)

Occupancy	
Owner Occupied	58.64%
Renter Occupied	40.57%
Housing Costs	
Median House Value	$150,394
Median Rent	$608
Residential Density	
Housing Units per Acre	6.7

Personal Vehicles (2000 Census)

Household Vehicle Availability	
No Vehicle	9.77%
1 Vehicle	29.91%
>1 Vehicle	60.32%

Poverty Estimates (2000 Census)

Income Percent of Poverty Level	
<50%	6.87%
50 - 74%	4.83%
75 - 99%	5.52%
100 - 124%	6.73%
125 - 149%	6.63%
150% - 199%	11.77%
200% +	57.64%
Percent Below Poverty Level	
Population	17.37%
Families	14.06%
Families With Children	18.81%

Single Parent Homes (2000 Census)

Total Family Households	
With Children <18 Years	23,870
Families With Children <18 Years	
Percent Single Parent	34.15%

Southeastern San Diego SRA

Asian Population Distribution (2000 Census)

	Number	Percent of *Asian* Population	Percent of *Total* Population
Total Population	**156,124**		
Total Asian Population	33,191	100.0%	21.3%
Asian Indian	170	0.5%	0.1%
Bangladeshi	0	0.0%	0.0%
Cambodian	179	0.5%	0.1%
Chinese; except Taiwanese	274	0.8%	0.2%
Filipino	27,991	84.3%	17.9%
Hmong	19	0.1%	0.0%
Indonesian	4	0.0%	0.0%
Japanese	538	1.6%	0.3%
Korean	191	0.6%	0.1%
Laotian	2,827	8.5%	1.8%
Malaysian	1	0.0%	0.0%
Pakistani	2	0.0%	0.0%
Sri Lankan	1	0.0%	0.0%
Taiwanese	3	0.0%	0.0%
Thai	56	0.2%	0.0%
Vietnamese	656	2.0%	0.4%
Other Asian	9	0.0%	0.0%
Other Asian; not specified	270	0.8%	0.2%

Central Region

SRA: Southeastern San Diego

Indicator	2000 No.	2000 Rate*	2001 No.	2001 Rate*	2002 No.	2002 Rate*	2003 No.	2003 Rate*	2004 No.	2004 Rate*	2005 No.	2005 Rate*	FY 05/06 No.	FY 05/06 Rate*
Coronary Heart Disease Deaths†	187	119.7	187	118.3	187	118.7	165	105.0	193	120.7				
Coronary Heart Disease Hospitalizations†	820	524.7	758	479.5	756	479.9	743	472.7	722	451.7				
Coronary Heart Disease ED Discharges†													36	22.6
911 Paramedic/EMT Responses - Chest Pain														
Stroke Deaths†	64	41.0	61	38.6	69	43.8	63	40.1	70	43.8				
Stroke Hospitalizations†	367	234.9	374	236.6	366	232.3	344	218.9	336	210.2				
Stroke ED Discharges†													50	31.3
911 Paramedic/EMT Responses - Stroke														
Diabetes Deaths†	49	31.4	39	24.7	38	24.1	35	22.3	45	28.2				
Diabetes Hospitalizations†	302	193.3	245	155.0	281	178.4	288	183.2	271	169.5				
Diabetes ED Discharges†													356	223.0
911 Paramedic/EMT Responses - Diabetes														
Asthma Deaths†	<5	§	<5	§	<5	§	<5	§	<5	§				
Asthma Hospitalizations†	252	161.3	263	166.4	261	165.7	255	162.2	225	140.8				
Asthma ED Discharges†													959	600.8
911 Paramedic/EMT Responses - Asthma														
Female Breast Cancer Deaths†	17	10.9	12	7.6	21	13.3	23	14.6	12	7.5				
Prostate Cancer Deaths†	13	8.3	12	7.6	12	7.6	13	8.3	16	10.0				
Cervical Cancer Deaths†	<5	§	<5	§	<5	§	<5	§	5	3.1				
Colorectal Cancer Deaths†	17	10.9	18	11.4	24	15.2	25	15.9	18	11.3				
Lung Cancer Deaths†	48	30.7	59	37.3	57	36.2	50	31.8	41	25.6				
Tuberculosis Incidence†	29	18.6	34	21.5	38	24.1	36	22.9	39	24.4	25	15.7		
Chronic Hepatitis C Reported†	222	142.1	220	139.2	212	134.6	189	120.3	188	117.6	176	110.5		
AIDS Incidence†														
Chlamydia Incidence, Underestimate‡†	648	414.7	667	422.0	804	510.4	725	461.3	821	513.6	782	491.0		
Gonorrhea Incidence, Underestimate‡†	175	112.0	145	91.7	145	92.0	138	87.8	179	112.0	196	123.1		
Primary and Secondary Syphilis Incidence†	<5	§	<5	§	<5	§	5	3.2	6	3.8	9	5.7		
Live Births†, % of Region's births	2,978	35.1%	2,875	35.1%	2,892	36.3%	2,931	36.2%	2,771	35.5%	2,860	36.0%		
Live Births to Girls, Ages 15-17†, % of SRA's births	175	5.9%	135	4.7%	158	5.5%	133	4.5%	147	5.3%	155	5.4%		
Live Births with Early Prenatal Care†, % of SRA's births	2,243	76.1%	2,217	78.2%	2,357	82.4%	2,437	84.1%	2,292	84.0%	2,402	85.1%		
Low Birth Weight Births†, % of SRA's births	221	7.4%	217	7.5%	204	7.1%	201	6.9%	209	7.5%	227	7.9%		
Infant Mortality†, Rate per 1,000 live births	28	9.4	17	5.9	23	8.0	11	3.8	17	6.1				
Unintentional Injury Deaths†	35	22.4	34	21.5	38	24.1	41	26.1	34	21.3				
Unintentional Injury ED Discharges†													8,597	5,385.9
Drowning Deaths†	<5	§	<5	§	<5	§	<5	§	<5	§				
Deaths due to Smoke, Fire or Flames†	<5	§	<5	§	<5	§	<5	§	<5	§				
Deaths due to Unintentional Suffocation†	<5	§	<5	§	<5	§	<5	§	<5	§				
Fall-related Deaths†	<5	§	<5	§	<5	§	<5	§	<5	§				
Fall-related Hospitalizations†	325	208.0	303	191.7	222	140.9	202	128.5	212	132.6				
Fall-related ED Discharges†													2,421	1,516.7
911 Paramedic/EMT Responses - Falls														
Overdose/Poisoning Deaths†	9	5.8	21	13.3	24	15.2	17	10.8	23	14.4				
Overdose/Poisoning Hospitalizations†	145	92.8	121	76.5	113	71.7	128	81.4	124	77.6				
Overdose/Poisoning ED Discharges†													222	139.1
911 Paramedic/EMT Responses - Overdose/Poisoning														
Deaths due to Motor Vehicle Crashes (MVC)†	14	9.0	12	7.6	11	7.0	14	8.9	10	6.3				
Non-fatal Motor Vehicle Occupant (MVO) Injuries†	672	430.0	675	427.0	702	445.6								
911 Paramedic/EMT Responses - MVO Injuries														
Alcohol-related MVC Injuries†	86	55.0	99	62.6	77	48.9								
Drunk Drivers Involved in MVC†	59	37.8	65	41.1	58	36.8								
Active Restraint Use, % of MVO Injured, Ages 6+ †	443	81.4%	455	84.3%	490	83.2%								
Child Restraint Use, % of MVO Injured, Ages 0-5 †	10	43.5%	<5	§	13	68.4%								
Pedestrian Deaths due to MVC†	<5	§	<5	§	<5	§	<5	§	<5	§				
Nonfatal Pedestrian Injuries due to MVC†	65	41.6	60	38.0	75	47.6								
911 Paramedic/EMT Responses - Pedestrian Injuries														
Homicide†	14	9.0	12	7.6	12	7.6	21	13.4	27	16.9				
Assault Injury ED Discharges†													622	389.7
Suicide†	12	7.7	15	9.5	12	7.6	14	8.9	10	6.3				
Self-Inflicted Injury ED Discharges†													65	40.7
Firearm-related Deaths†	13	8.3	14	8.9	13	8.3	20	12.7	26	16.3				
Firearm-related Hospitalizations†	35	22.4	43	27.2	37	23.5	51	32.4	76	47.5				
Firearm-related ED Discharges†													17	10.7
911 Paramedic/EMT Responses - Firearm Injuries														
Dental-related ED Discharges†													257	161.0

* Rates per 100,000 population, unless otherwise noted. See Data Guide: Glossary for specific information or Important Information for Data Users for general information on rates.

† For disease definitions see Glossary in Data Guide.

§ Rates and percents not calculated for fewer than 5 events.

‡ Underestimate due to cases with unknown residence; approximately 30% of cases, 2500 chlamydia and 600 gonorrhea cases per year, are missing residence data.

Source: County of San Diego, Health & Human Services Agency; SANDAG, Current Population Estimates, 9/27/06. See Data Sources in Data Guide for specific information.

Prepared by County of San Diego (CoSD), Health & Human Services Agency (HHSA), Community Health Statistics, 3/12/2007.

For more information, contact:

Leslie Upledger Ray, Senior Epidemiologist
Mona Thabit, Program Manager
Julie Cooke, Biostatistician
County of San Diego, Community Health Statistics at Emergency Medical Services
6255 Mission Gorge Road, San Diego, CA 92120
(619) 285-6479 (hotline) or (619) 285-6429 (office)
leslie.ray@sdcounty.ca.gov
mona.thabit@sdcounty.ca.gov
julie.cooke@sdcounty.ca.gov