COUNTY OF SAN DIEGO TRACT 5566

TENTATIVE MAP

HAWANO SUBDIVISION

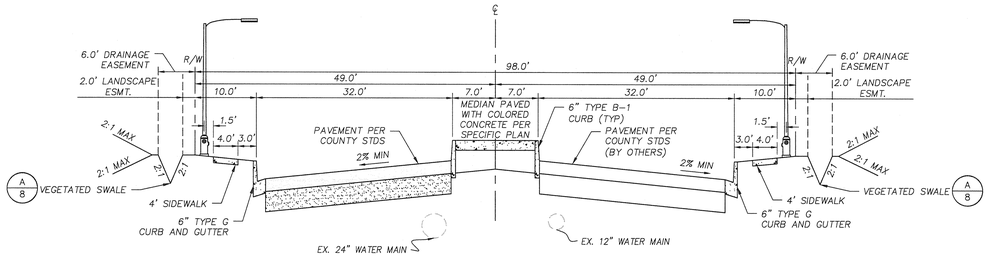

A/8 TYPICAL SECTION 98' R/W
ALTA ROAD – ONSITE
4 LANE MAJOR
(NORTH OF SIEMPRE VIVA)
NOT TO SCALE
*14' MEDIAN TO BE CONSTRUCTED WITH PROJECT

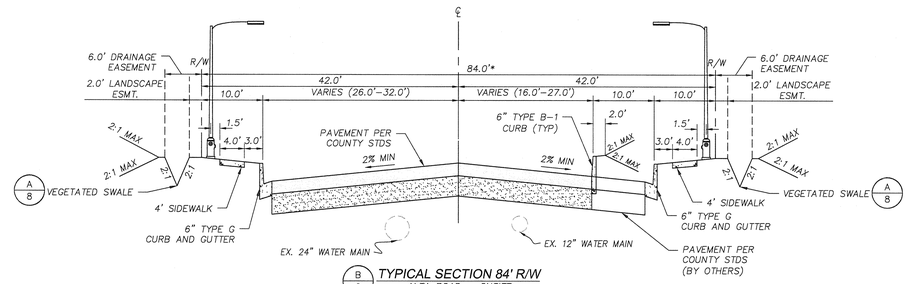

B/2 TYPICAL SECTION 84' R/W
ALTA ROAD – ONSITE
2 LANE INDUSTRIAL COLLECTOR
(SOUTH OF SIEMPRE VIVA ROAD, NORTH OF ENTERPRISE ROAD. WIDTH VARIES TO ALLOW TRANSITION TO 2-LANE INDUSTRIAL/COMMERCIAL COLLECTOR)
NOT TO SCALE
*ROADWAY CLASSIFICATION CALLS FOR 72' R/W, DUE TO TRAFFIC ANALYSIS AN ADDITIONAL 12' WILL BE REQUIRED FOR THIS SECTION OF ROADWAY TO ACCOMODATE TURN MOVEMENTS

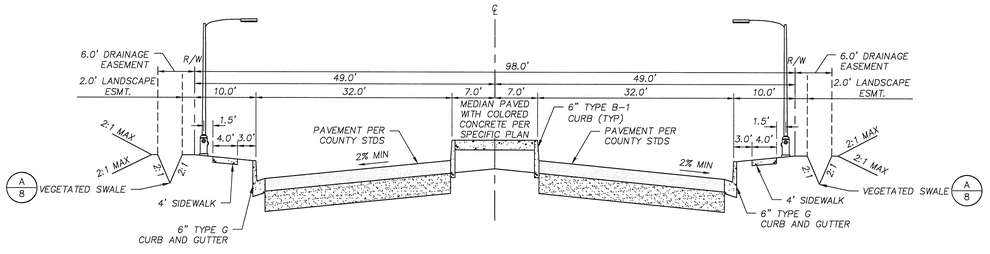

C/2 TYPICAL SECTION 98' R/W
AIRWAY ROAD
4 LANE MAJOR
NOT TO SCALE

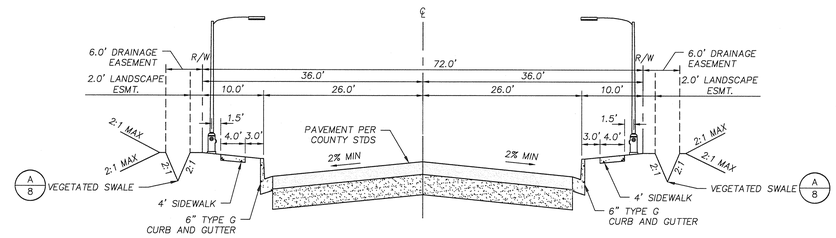

D/2 TYPICAL SECTION 72' R/W
HAWANO DRIVE NORTH
HAWANO DRIVE SOUTH
VIA DE LA AMISTAD
2 LANE INDUSTRIAL COLLECTOR
NOT TO SCALE

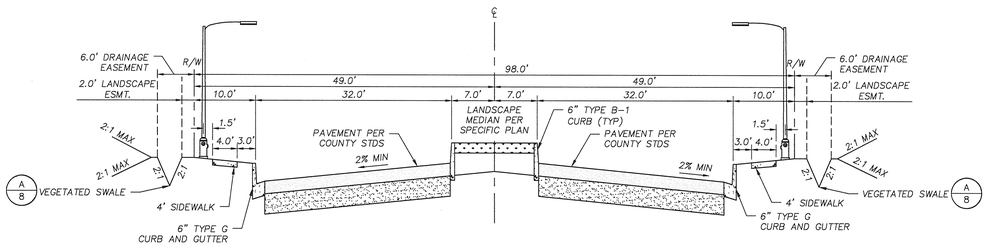

E/2 TYPICAL SECTION 98' R/W
SIEMPRE VIVA ROAD – ONSITE
4 LANE MAJOR
NOT TO SCALE

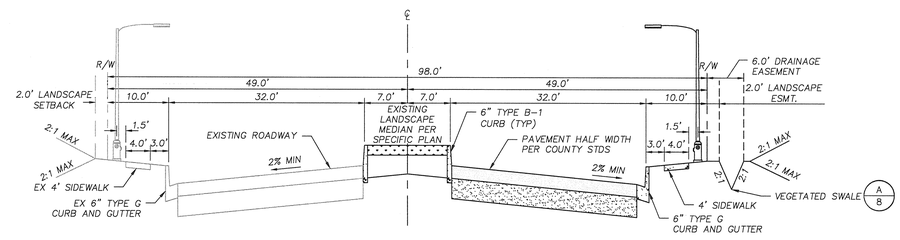

F/2 TYPICAL SECTION 98' R/W
SIEMPRE VIVA ROAD – OFFSITE
4 LANE MAJOR
(WEST OF AIRWAY PLACE)
NOT TO SCALE

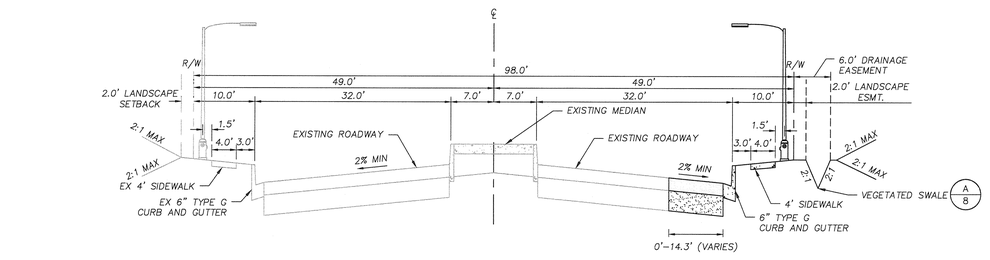

G/2 TYPICAL SECTION 98' R/W
SIEMPRE VIVA ROAD – OFFSITE
4 LANE MAJOR
(WEST OF AIRWAY PLACE)
NOT TO SCALE

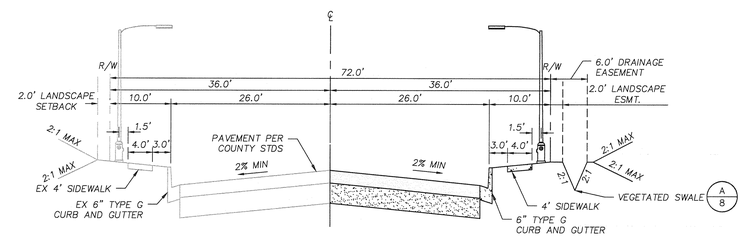

H/2 TYPICAL SECTION 72' R/W
AIRWAY PLACE
2 LANE INDUSTRIAL COLLECTOR
NOT TO SCALE

ENGINEER OF WORK

KIMLEY-HORN AND ASSOCIATES, INC.
401 B STREET, SUITE 600
SAN DIEGO, CA. 92101
PHONE: (619) 234-9411
FAX: (619) 234-9433

MATTHEW BARLOW
R.C.E. C62906 EXP 6/14
DATE 9/28/12

REVISIONS	BY

Kimley-Horn and Associates, Inc.
© 2011 KIMLEY-HORN AND ASSOCIATES, INC.
Engineering, Planning, and Environmental Consultants
401 B Street, Suite 600
San Diego, California 92101
Tel (619) 234-9411 Fax (619) 234-9433

REGISTERED PROFESSIONAL ENGINEER
MATTHEW BARLOW
No. C62906
CIVIL
STATE OF CALIFORNIA

TENTATIVE MAP
TYPICAL ROAD SECTIONS

SAN DIEGO
HAWANO SUBDIVISION
COUNTY OF SAN DIEGO, CALIFORNIA

Date:	DECEMBER 2011
Scale:	AS SHOWN
Drawn:	
Job:	095765000
Sheet	C-2

2 of 17 Sheets

K:\SDO_LDCV\095765000-Hawano\Design\Tentative Map\765000-HS01.dwg Fri, 28 Sep 2012 - 1:47 pm