COUNTY OF SAN DIEGO TRACT 5572-RPL1

IMPLEMENTING TM PARK CONCEPT PLANS FOR:

LILAC HILLS RANCH

VICINITY MAP

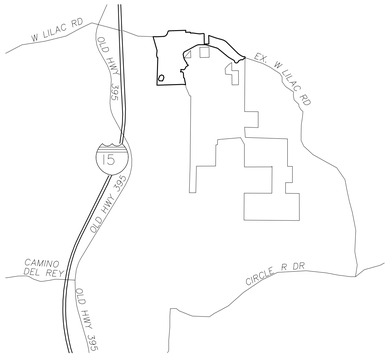

LANDSCAPE SHEET INDEX

SHEETS	PLANS
1	LANDSCAPE TITLE SHEET
2 - 4	LANDSCAPE NOTES

TRAIL CONCEPT LEGEND

- TYPE 'D' MULTI-USE TRAIL
- RANCH MULTI-USE TRAIL
- FEEDER TRAIL

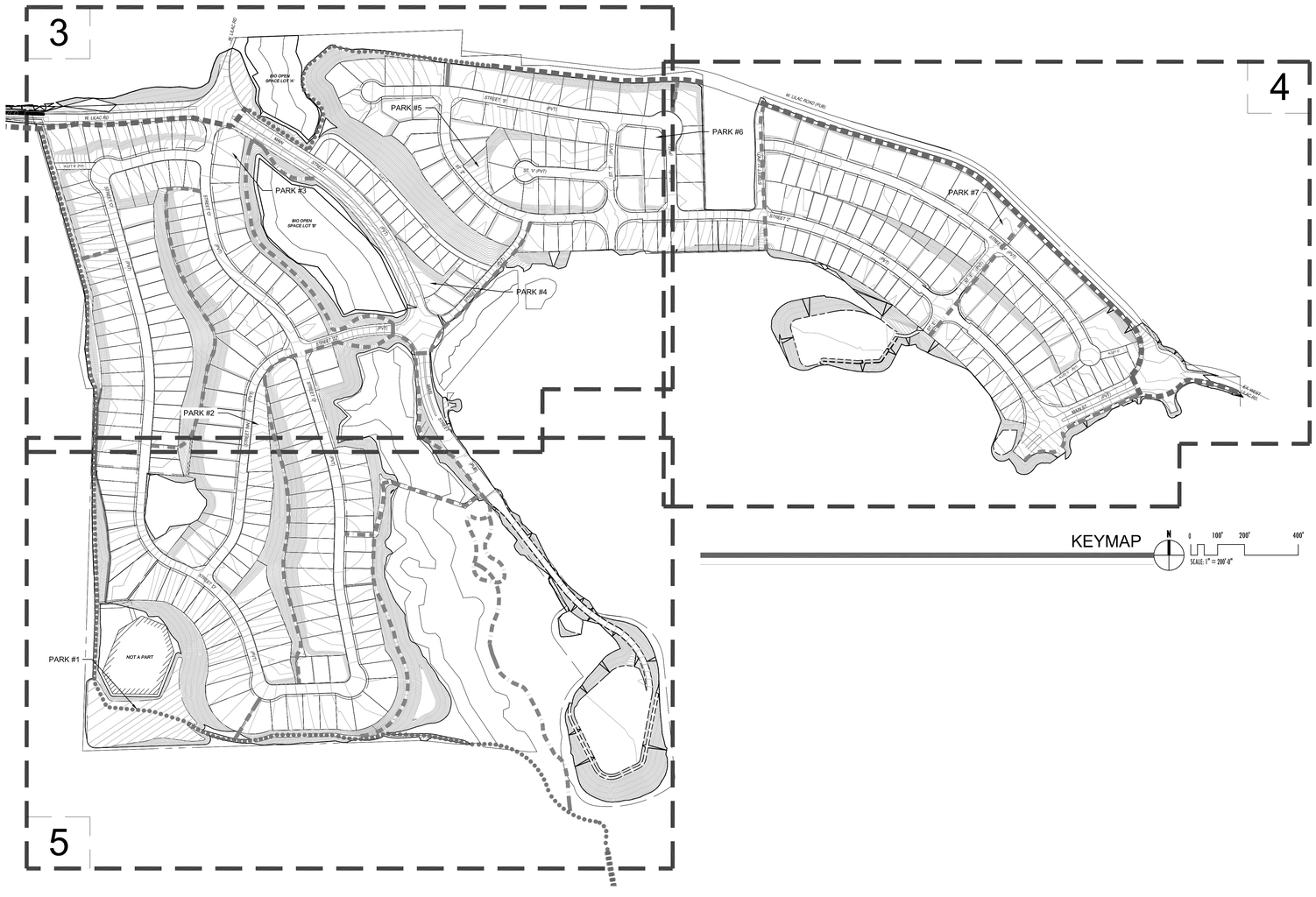

Wimmer Yamada and Caughey

Landscape Architecture | Environmental Planning
3067 Fifth Avenue, San Diego, California 92103-5840
T 619.232.4004 F 619.232.0640 www.wyac.com

12-009.000

PREPARED BY:

LANDMARK CONSULTING
Planning Engineering Surveying
9555 Genesee Avenue, Suite 200
San Diego, CA 92121 (858) 587-9070

COUNTY OF SAN DIEGO TM 5572-RPL1
IMPLEMENTING TM LANDSCAPE CONCEPT PLAN FOR:

LILAC HILL RANCH

LANDSCAPE TITLE SHEET

SHEET NO. 1 OF 10

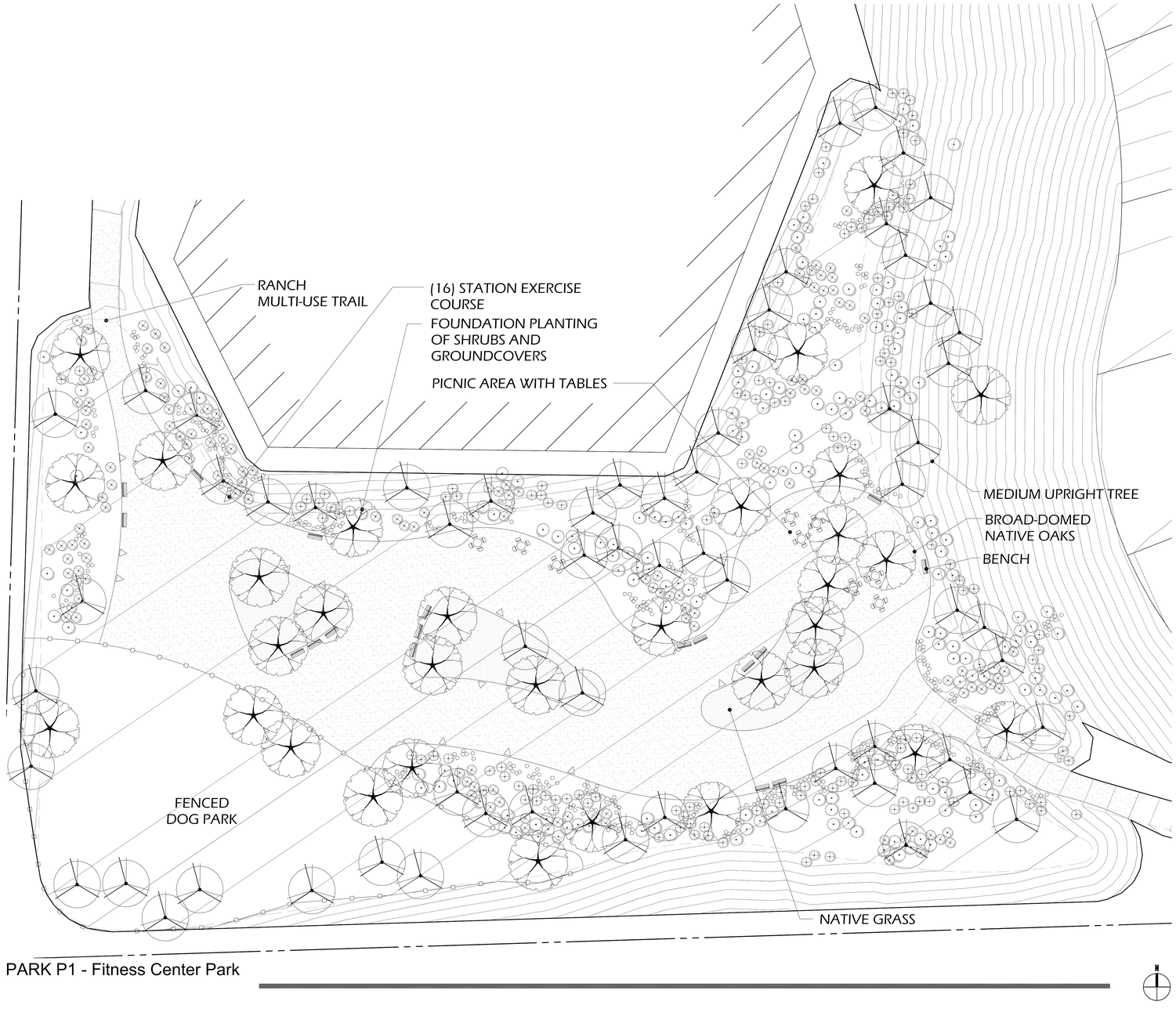

PARK CONCEPTS

0 10' 20' 40'
SCALE: 1" = 20'-0"

Wimmer Yamada and Caughey
Landscape Architecture | Environmental Planning
3067 Fifth Avenue, San Diego, California 92103.5840
T 619.232.4004 F 619.232.0640 www.wyac.com
12-009.000

LANDMARK CONSULTING
Planning Engineering Surveying
9555 Genesee Avenue, Suite 200
San Diego, CA 92121 (858) 587-8070

COUNTY OF SAN DIEGO TM 5572-RPL1
IMPLEMENTING TM LANDSCAPE CONCEPT PLAN FOR:
LILAC HILL RANCH
LANDSCAPE PARKS CONCEPT
SHEET NO. 6 OF 10

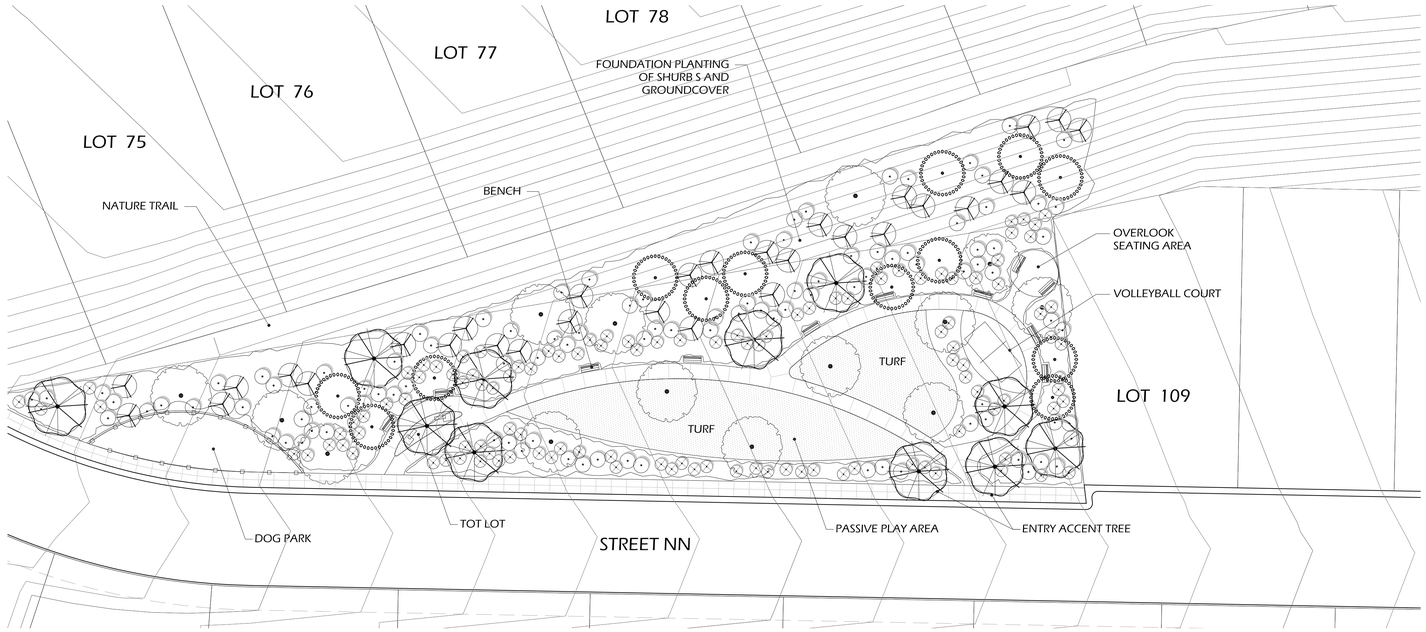

PARK P2 - Sports Park

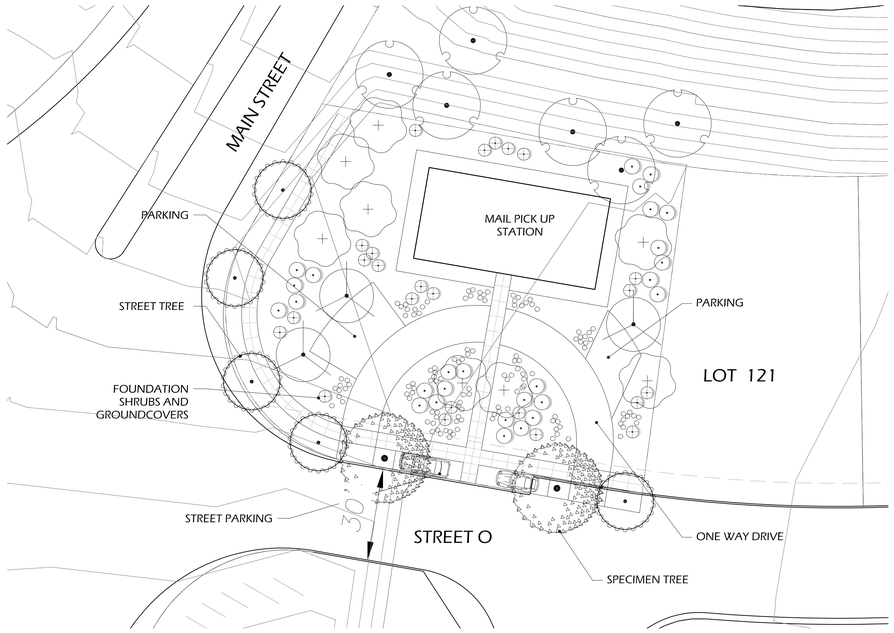

PARK P3 - Mail Pick Up station

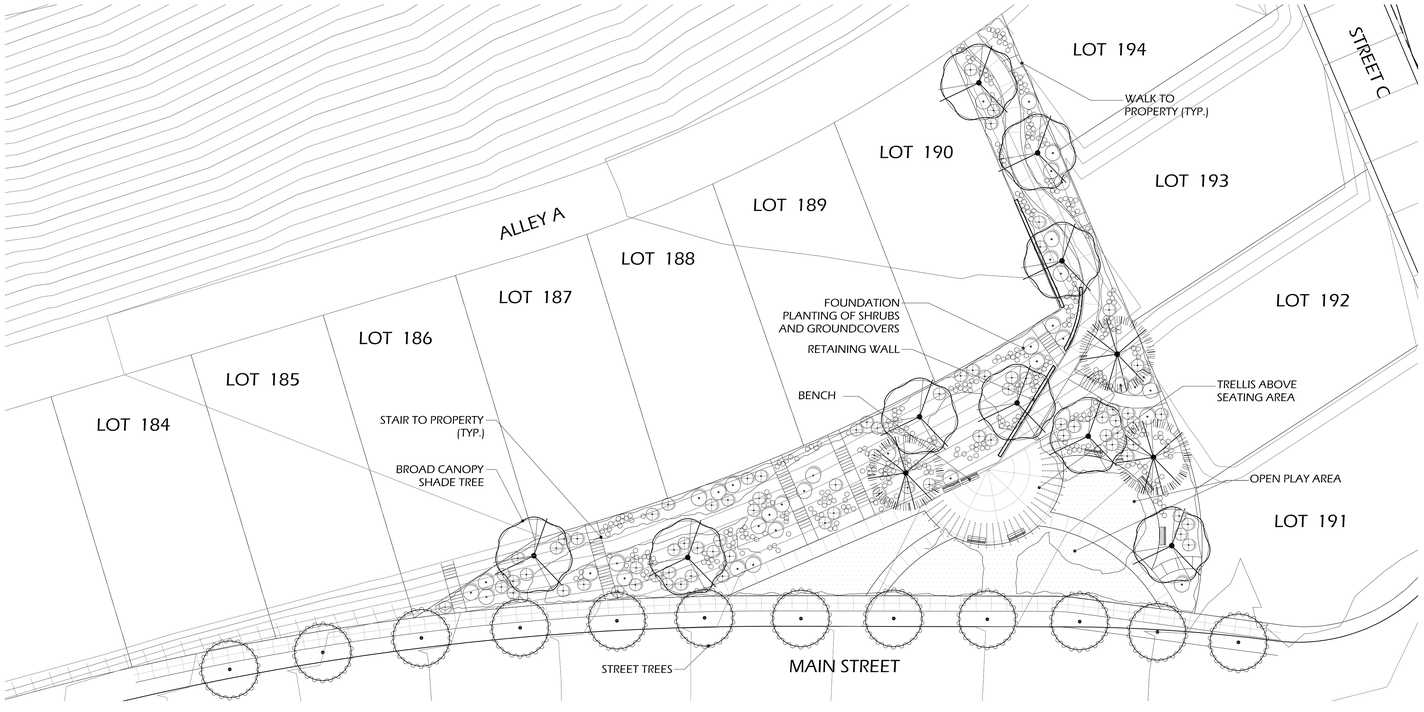

PARK P4 - Garden Park

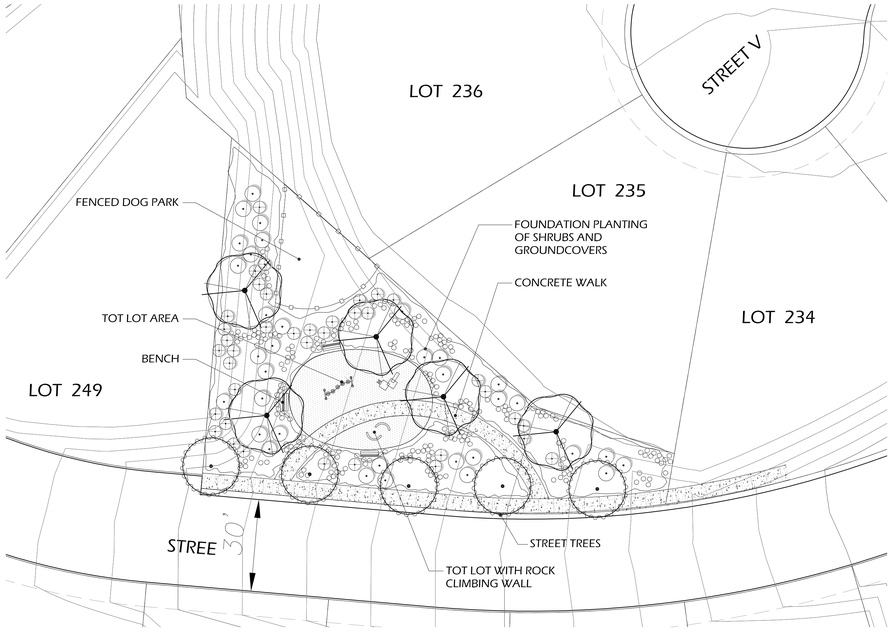

PARK P5 - Climber Pocket Park

PARK CONCEPTS

0 10' 20' 40'
SCALE: 1" = 20'-0"

Wimmer Yamada and Caughey
Landscape Architecture | Environmental Planning
3067 Fifth Avenue, San Diego, California 92103.5840
t 619.232.4004 f 619.232.0640 www.wyac.com
12-009.000

LANDMARK CONSULTING
Planning Engineering Surveying
5665 Oberlin Drive, Suite 110
San Diego, CA 92121, (858) 587-0070

COUNTY OF SAN DIEGO TM 5572-RPL1
IMPLEMENTING TM LANDSCAPE CONCEPT PLAN FOR:

LILAC HILL RANCH

LANDSCAPE PARKS CONCEPT

SHEET NO. 3 OF 4

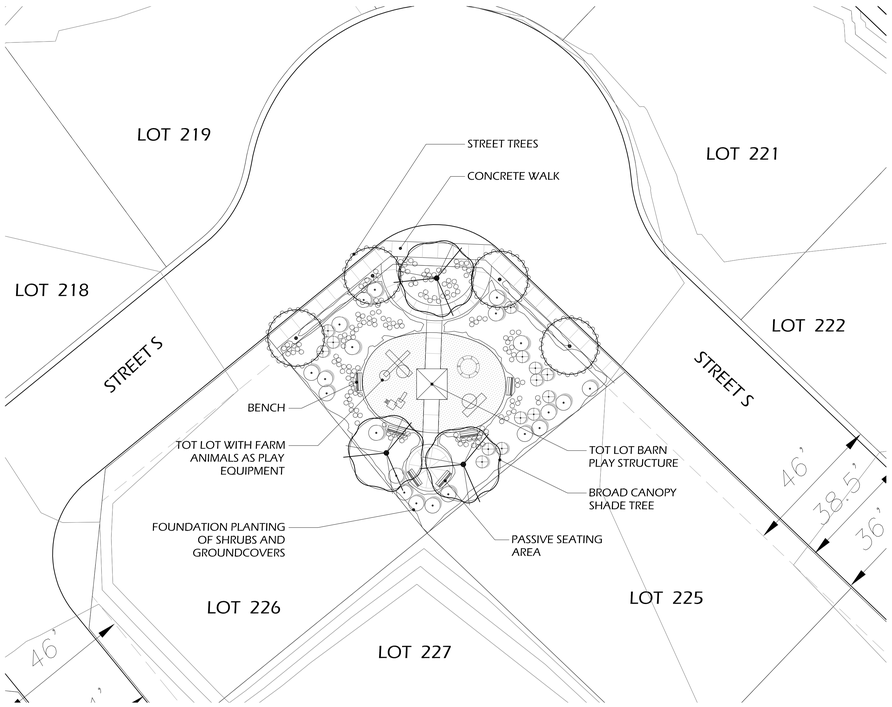

PARK P6 - The Barn

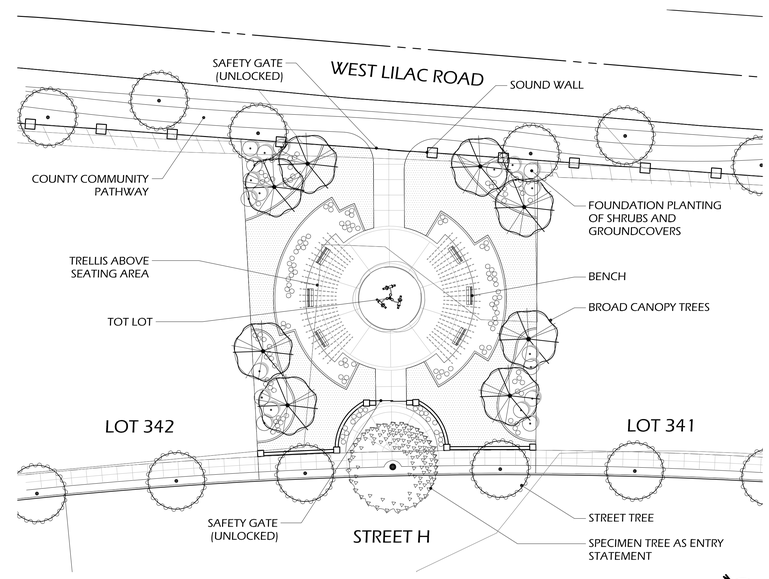

PARK P7 - NEIGHBORHOOD PARK

PARK CONCEPTS

0 10' 20' 40'
SCALE: 1" = 20'-0"

Wimmer Yamada and Caughey
Landscape Architecture | Environmental Planning
3067 Fifth Avenue, San Diego, California 92103-5840
T 619.232.4004 F 619.232.0640 www.wyac.com
12-009.000

LANDMARK
Planning Engineering Surveying
9555 Genesee Avenue, Suite 200
San Diego, CA 92121, (858) 587-6070

COUNTY OF SAN DIEGO TM 5572-RPL1
IMPLEMENTING TM LANDSCAPE CONCEPT PLAN FOR:
LILAC HILL RANCH
LANDSCAPE PARKS CONCEPT
SHEET NO. 8 OF 10