GEOLOGICAL SURVEY

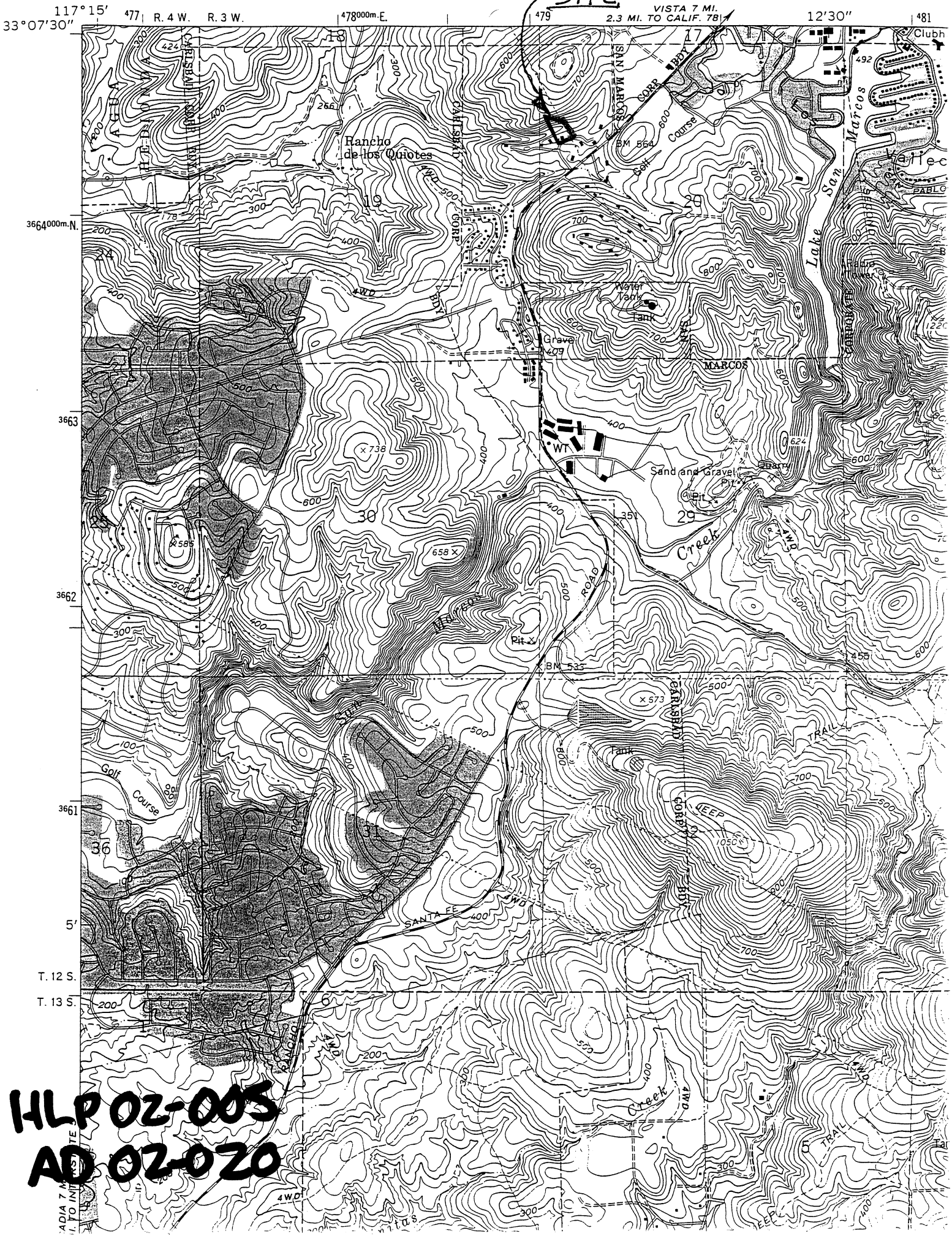

HLP 02-005
AD 02-020

VEGETATION MAP

HLP 02-005
AD 02-020

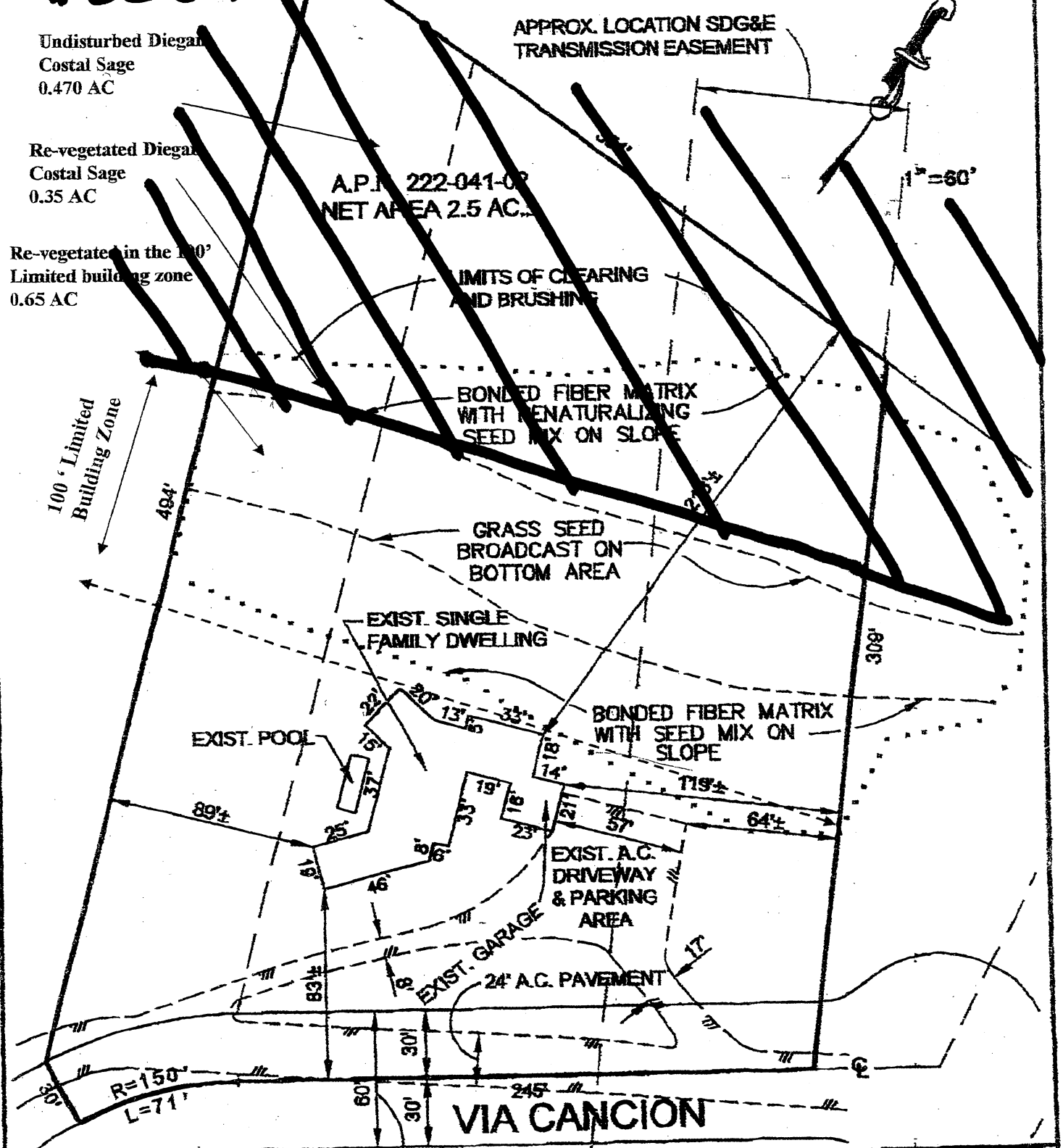

COASTAL SAGE SCRUB

PLOT PLAN	JN 149-01
1620 VIA CANCION SAN MARCOS APN 222-041-02	SCALE: 1"=60' Date 06-07-2003

DEVELOPED

Christ 5 APR 04

SAPR04 HLP02-005

AD02-024

HABITAT LOSS EXHIBIT

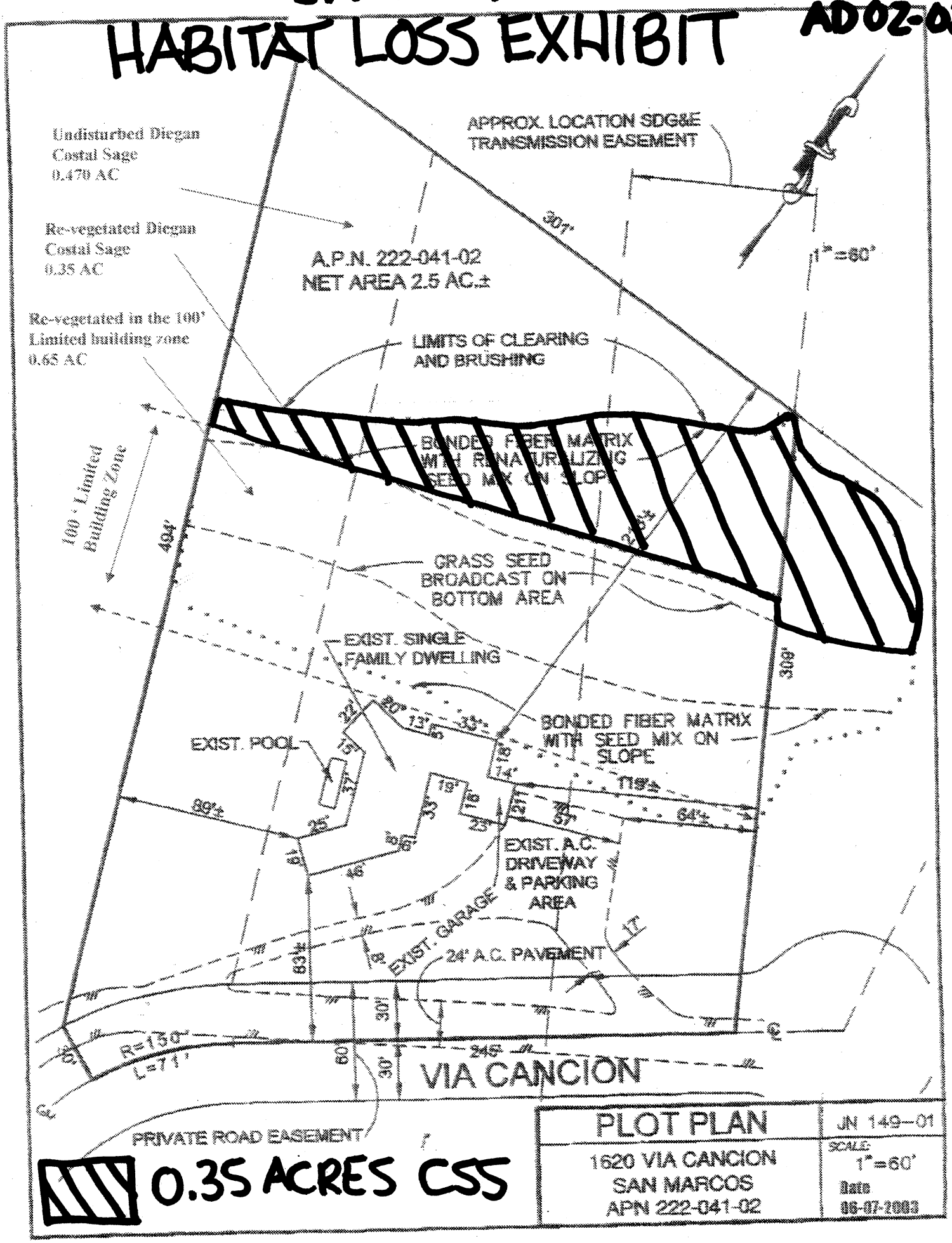

PLOT PLAN

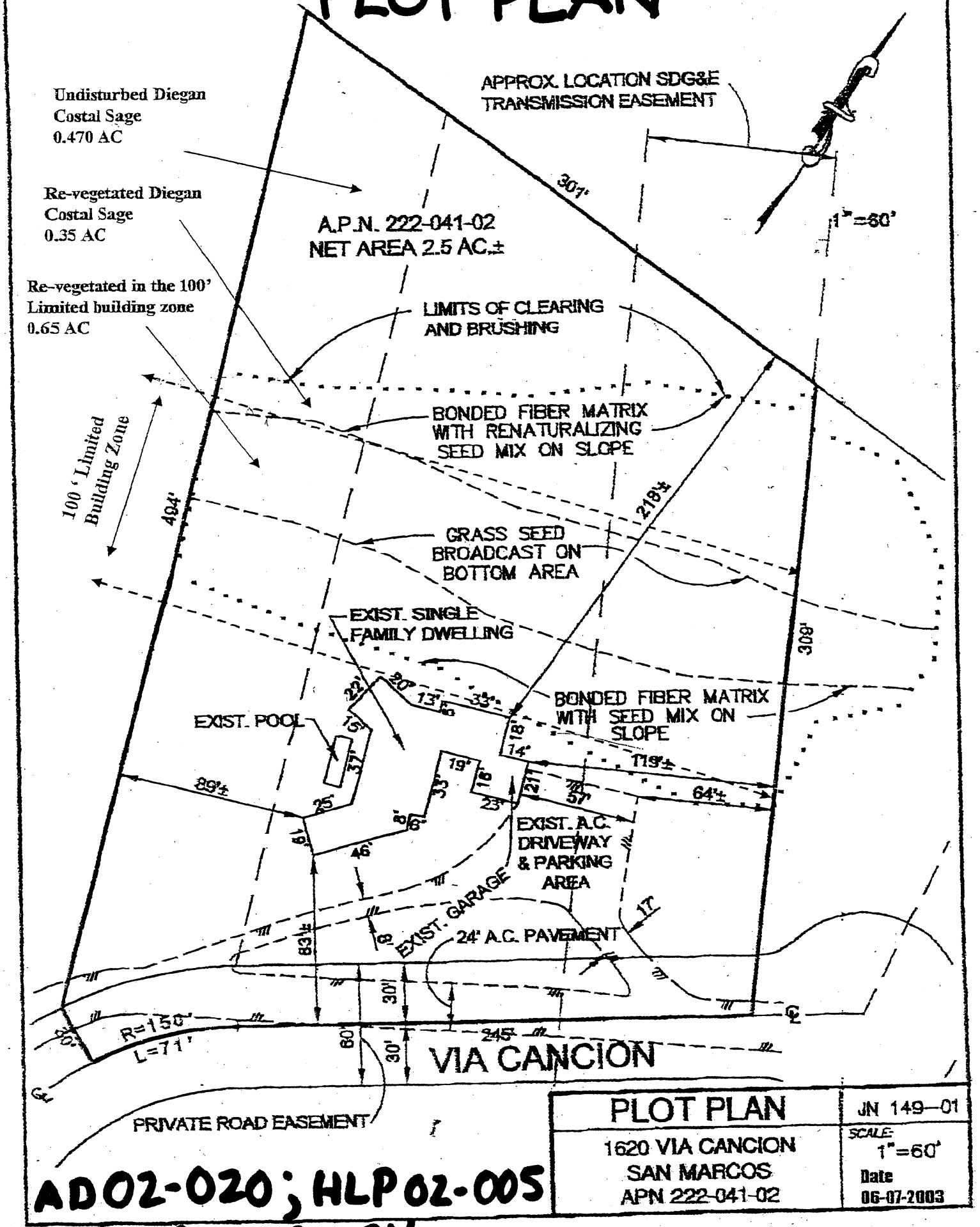

PLOT PLAN	JN 149—01
1620 VIA CANCION SAN MARCOS APN 222-041-02	SCALE: 1"=60' Date 06-07-2003

AD02-020; HLP02-005

EP 02-08-016