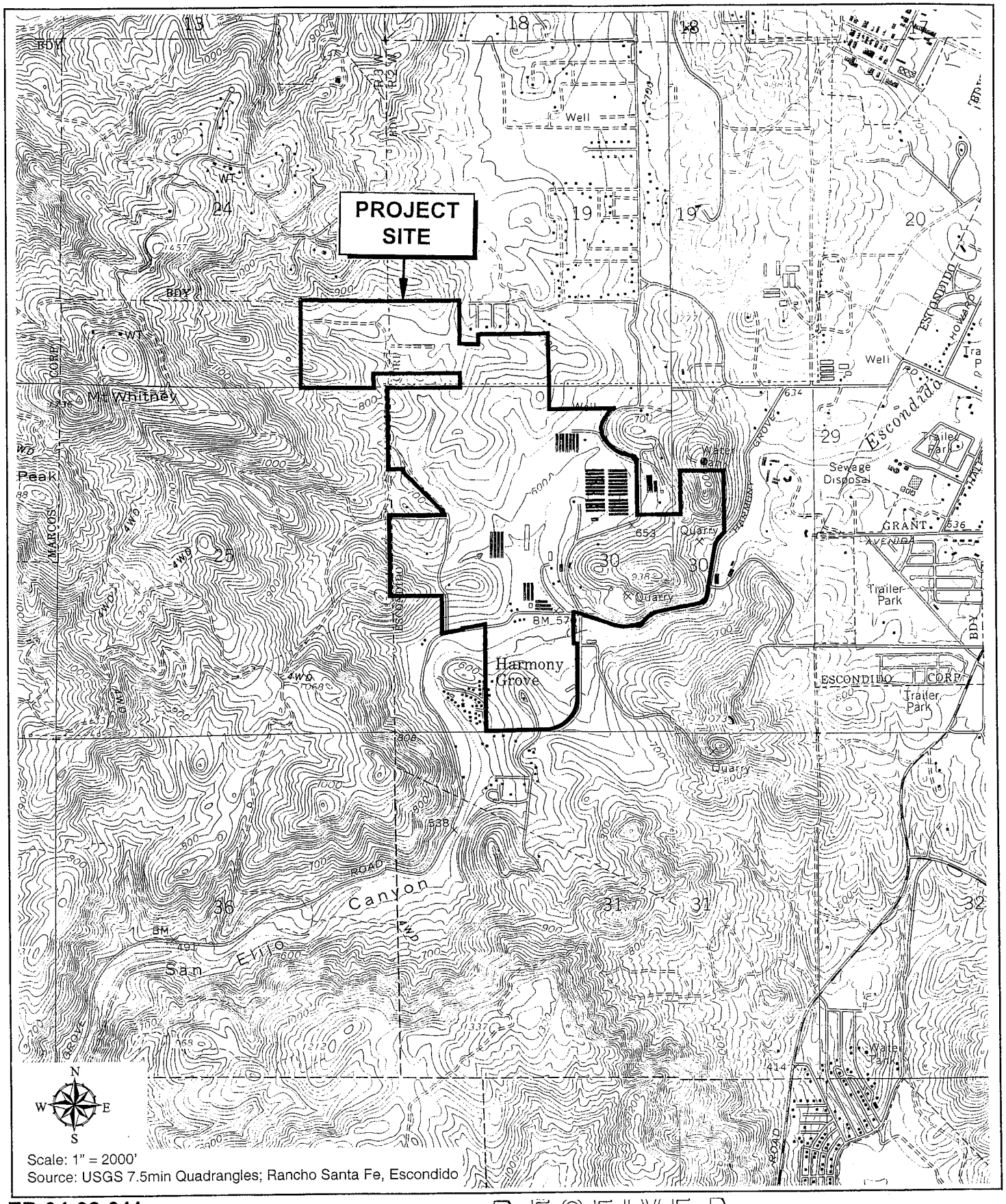

Scale: 1" = 2000'
Source: USGS 7.5min Quadrangles; Rancho Santa Fe, Escondido

ER 04-08-011

HELIX

RECEIVED
JUN 22 2004
DEPARTMENT OF PLANNING AND LAND USE

Specific Location Map
HARMONY GROVE VILLAGE
Figure 2

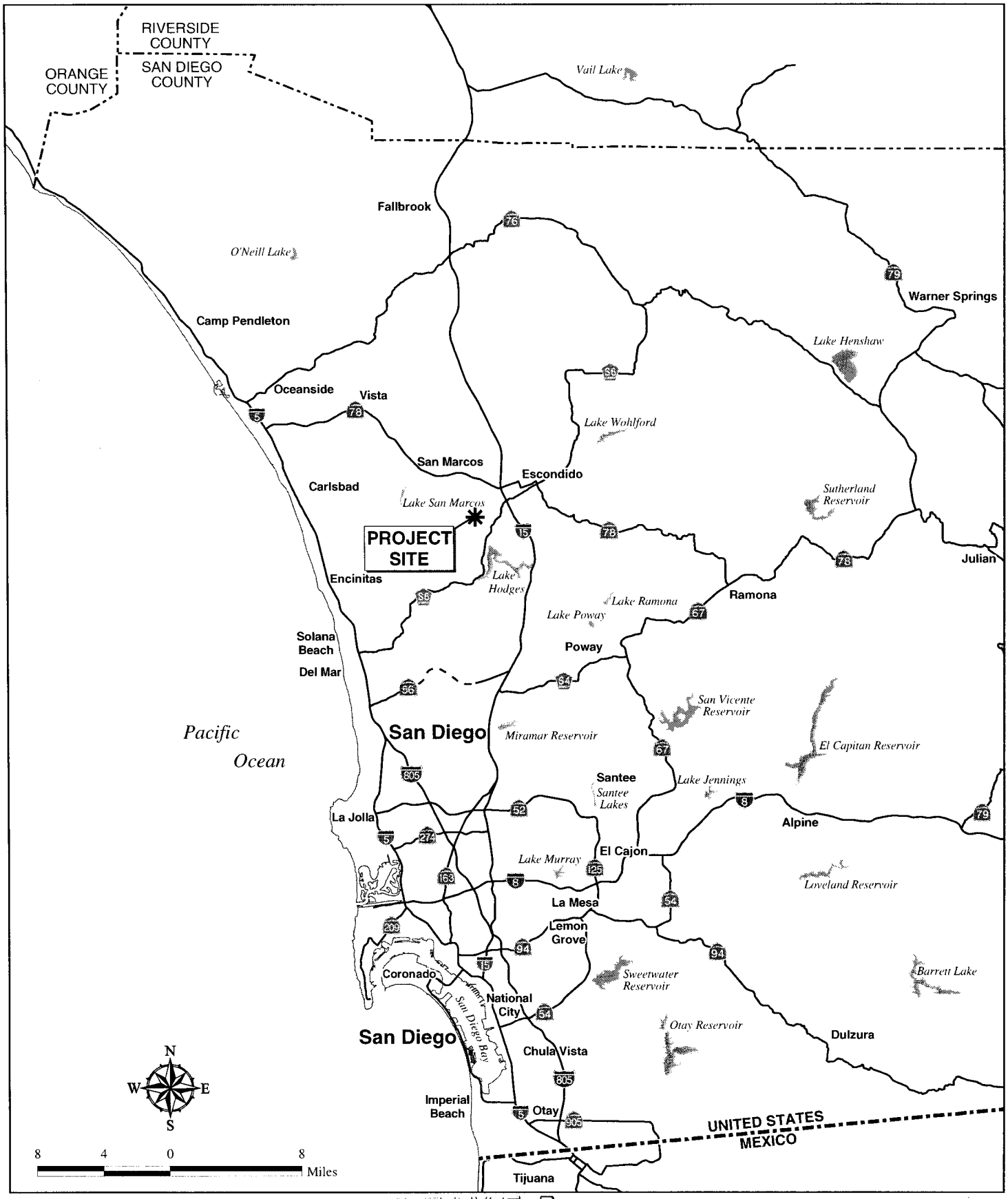

ER 04-08-011

RECEIVED
JUN 22 2004
DEPARTMENT OF PLANNING AND LAND USE

Regional Location Map

HARMONY GROVE VILLAGE

HELIX

Figure 1

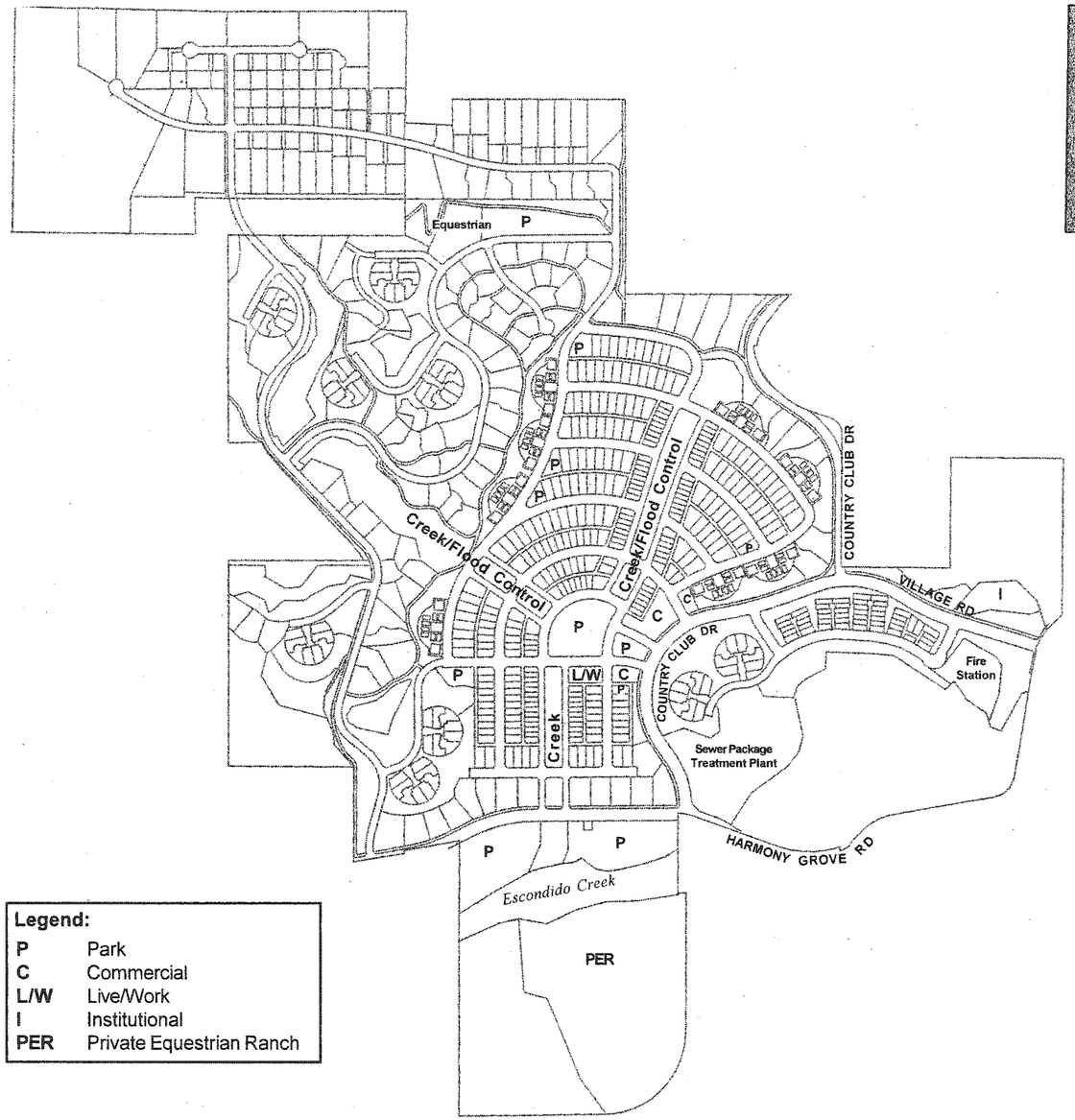

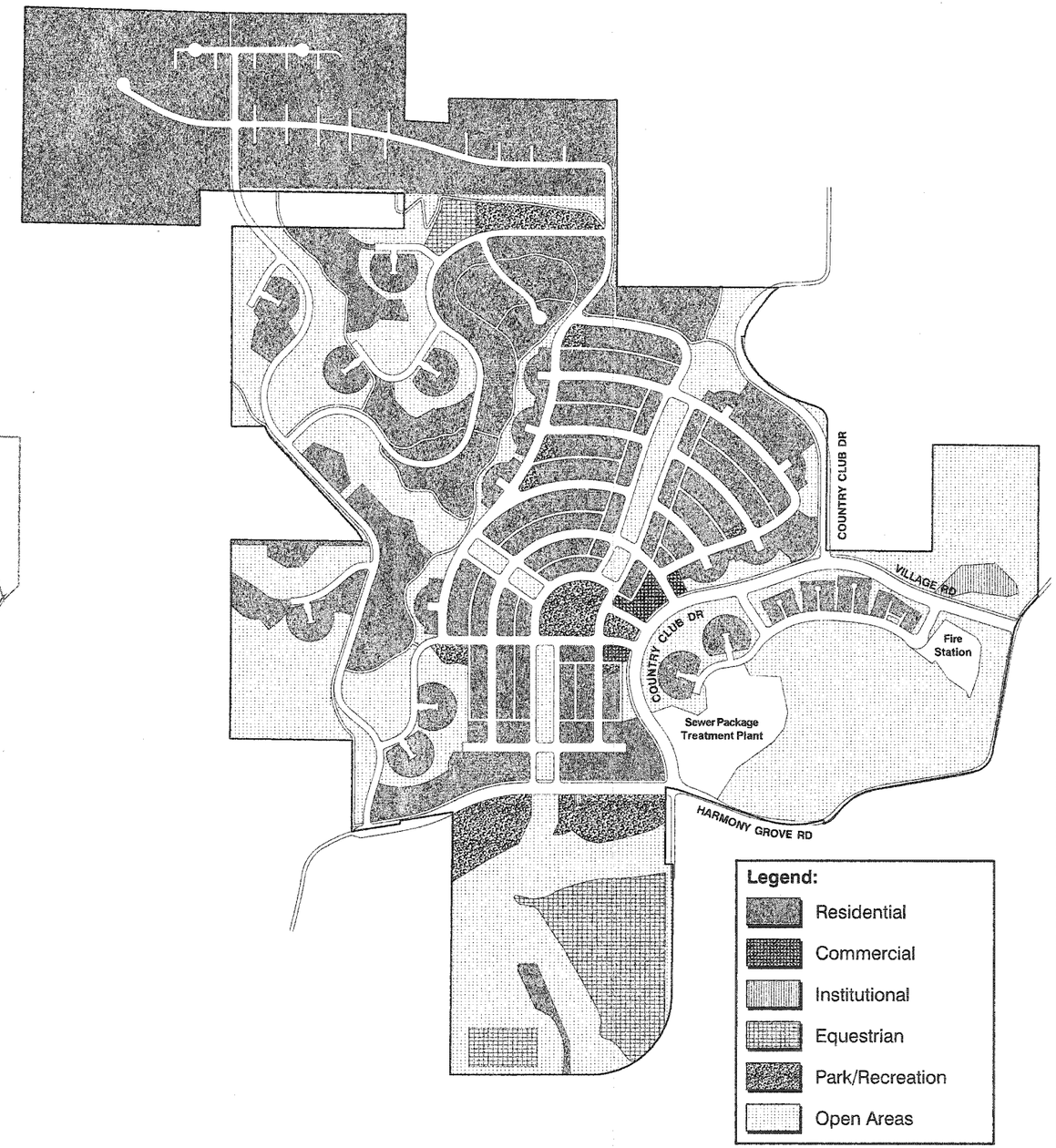

Source: Rick Engineering, June 2004

I:\ArcGIS\N\NUW-05 Harmony\OtherGraphics\ProjectPlot.pmd

ER 04-08-011

Project Plot Plan

HARMONY GROVE VILLAGE

Figure 3

HELIX

RECEIVED
JUN 22 2004
DEPARTMENT OF PLANNING AND LAND USE